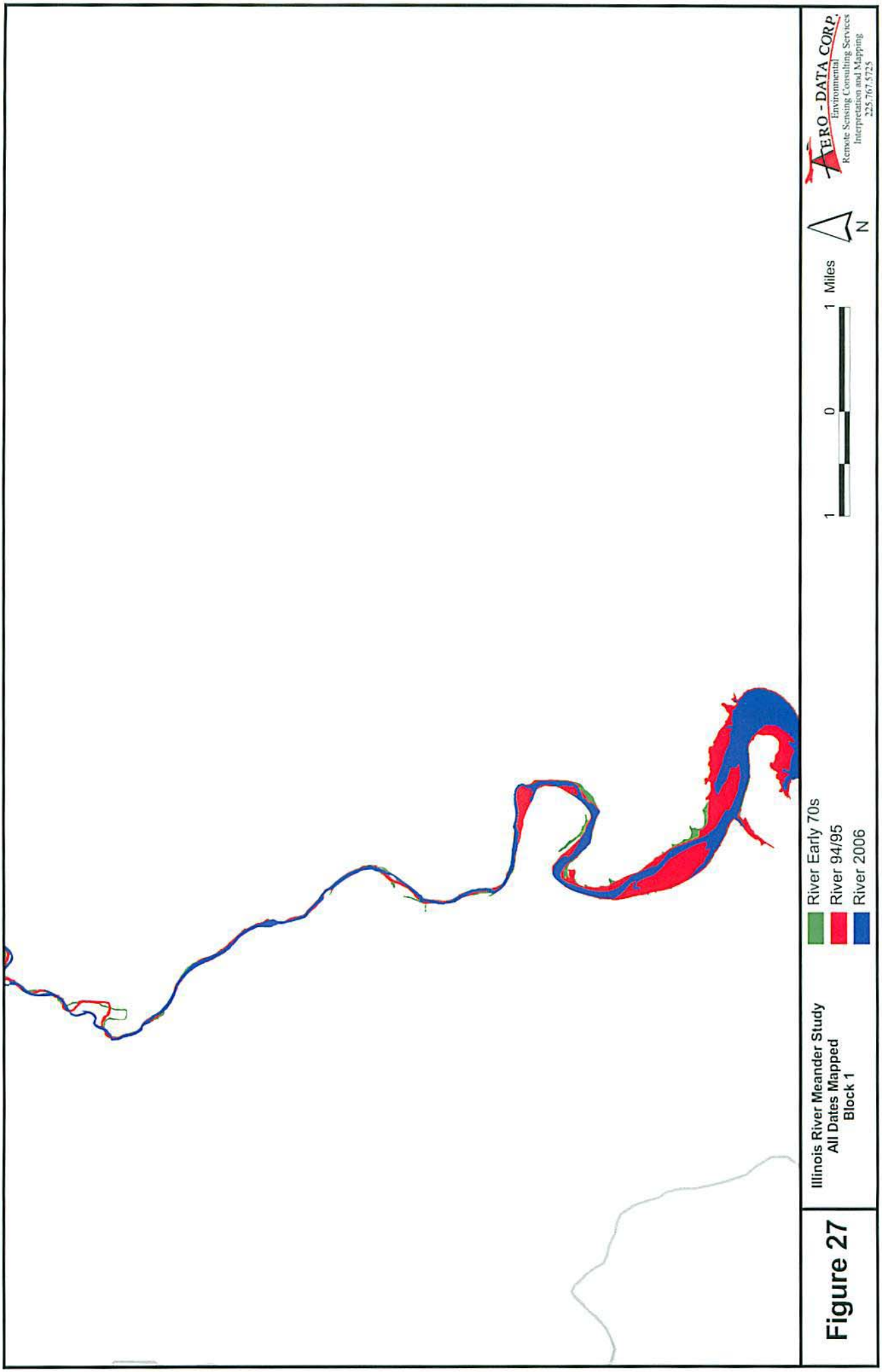
Illinois River Meander Study
All Dates Mapped
Block 1
River Early 70s
River 94/95
River 2006
1
0
1 Miles
N
AERO - DATA CORP.
Environmental
Remote Sensing Consulting Services
Interpretation and Mapping
225.767.5725

Figure 27

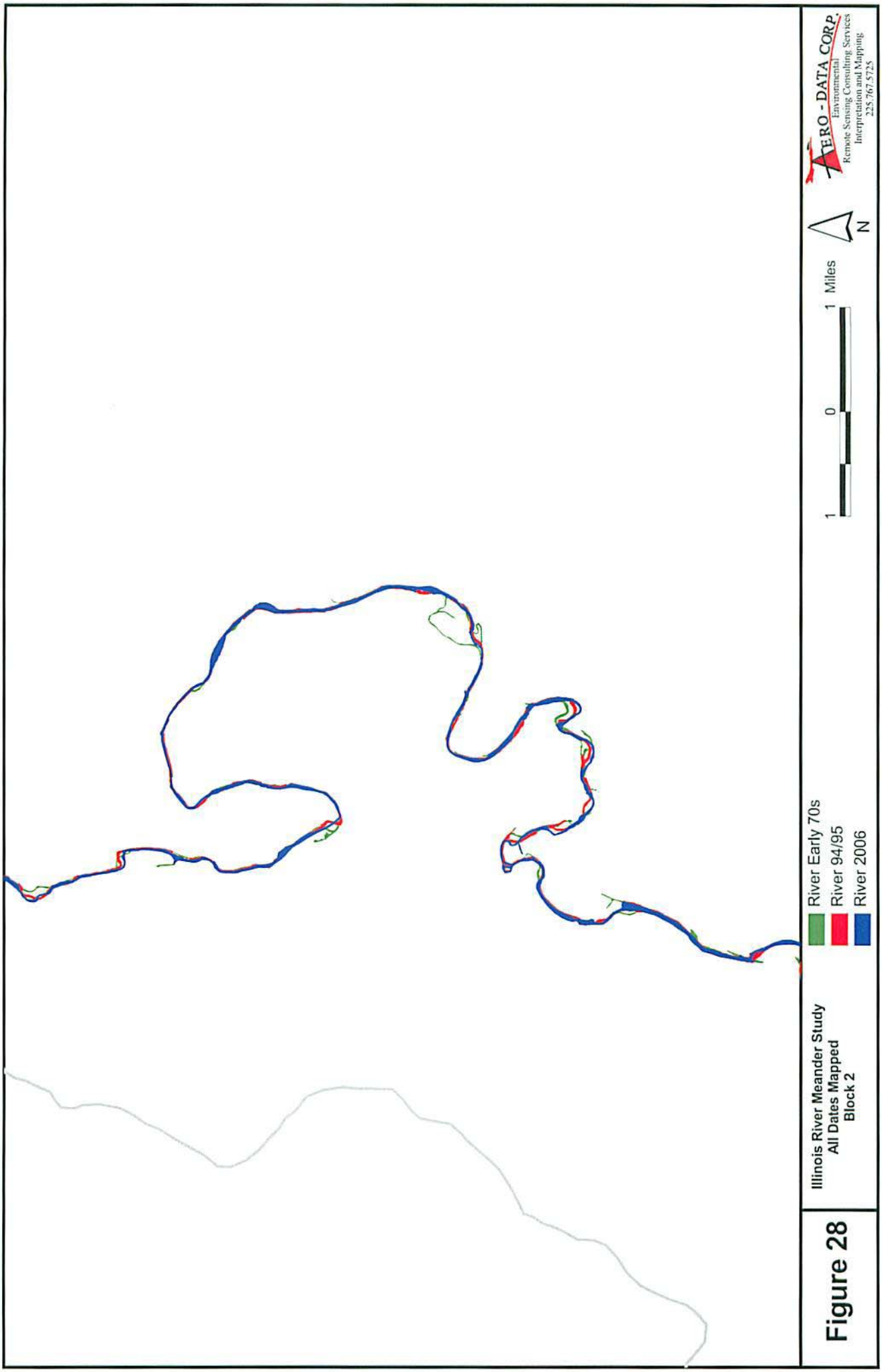
River Early 70s
River 94/95
River 2006
1
0
1 Miles
N
AERO - DATA CORP.
Environmental
Remote Sensing Consulting Services
Interpretation and Mapping
225.767.5725
Illinois River Meander Study
All Dates Mapped
Block 2
Figure 28

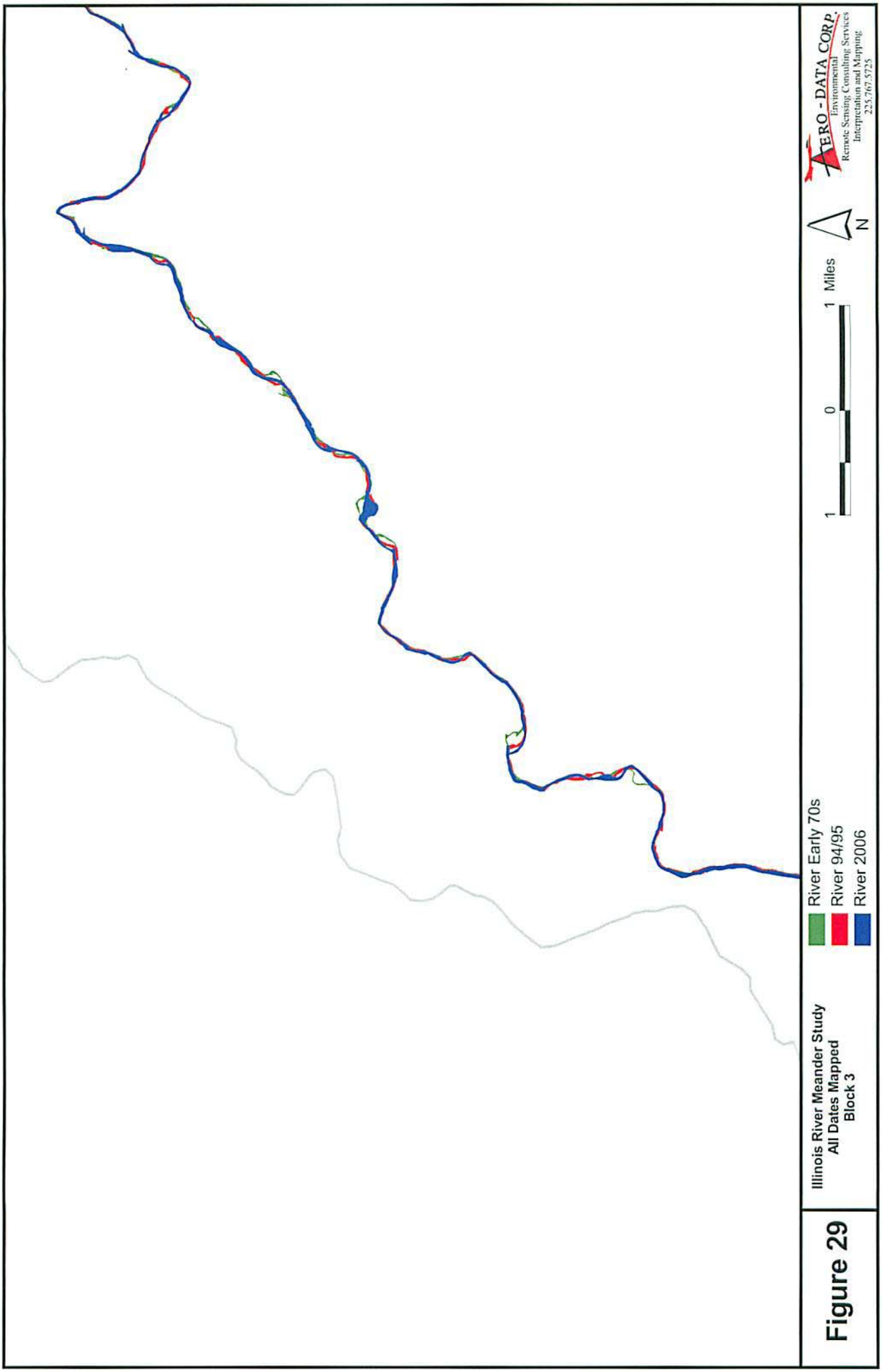
AERO - DATA CORP.
Environmental
Remote Sensing Consulting Services
Interpretation and Mapping
225.767.5725
N
1 0 1 Miles
River Early 70s
River 94/95
River 2006
Illinois River Meander Study
All Dates Mapped
Block 3

Figure 29

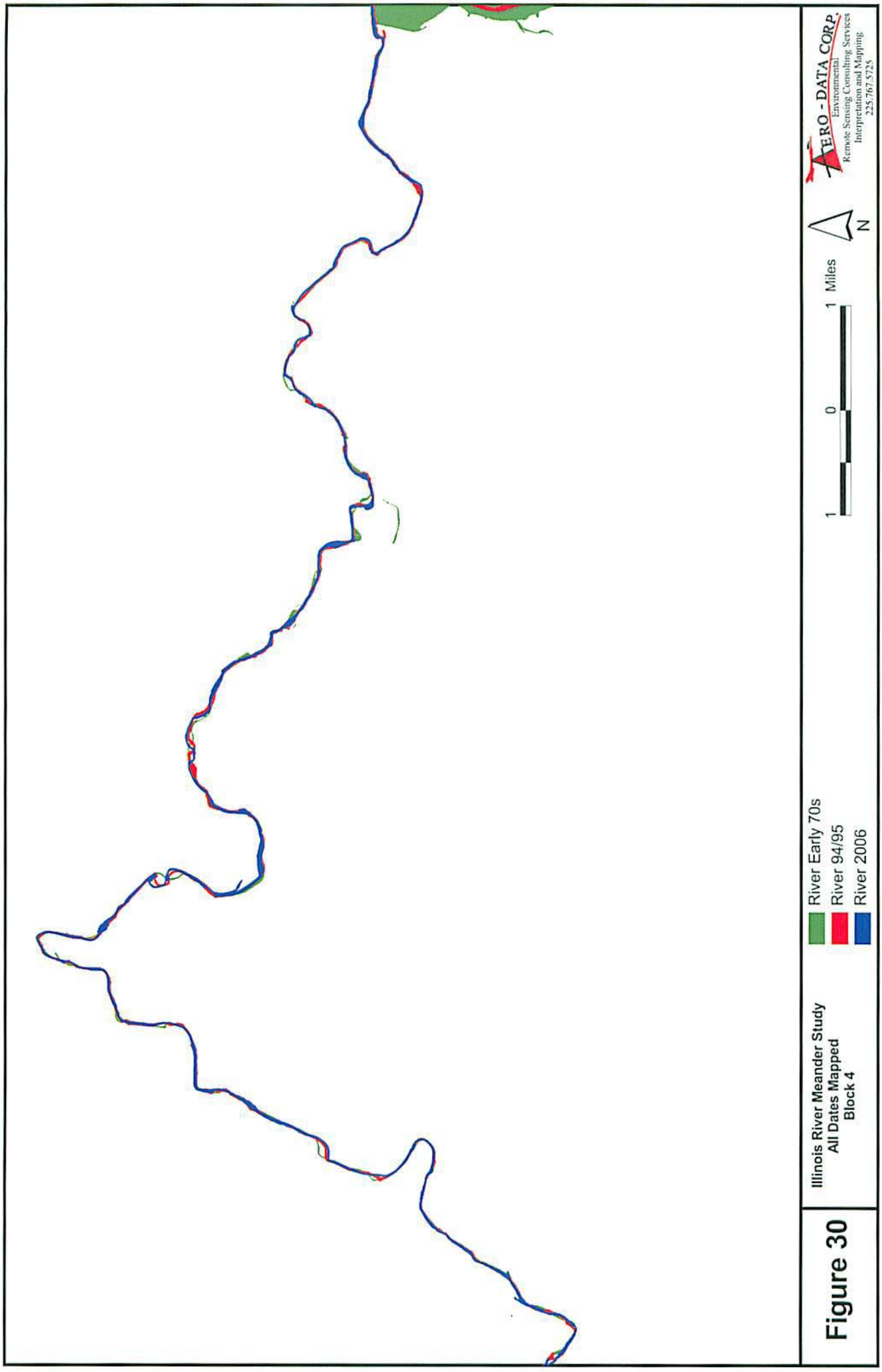
AERO - DATA CORP.
Environmental
Remote Sensing Consulting Services
Interpretation and Mapping
225.767.5725
N
1 0 1 Miles
River Early 70s
River 94/95
River 2006
Illinois River Meander Study
All Dates Mapped
Block 4

Figure 30

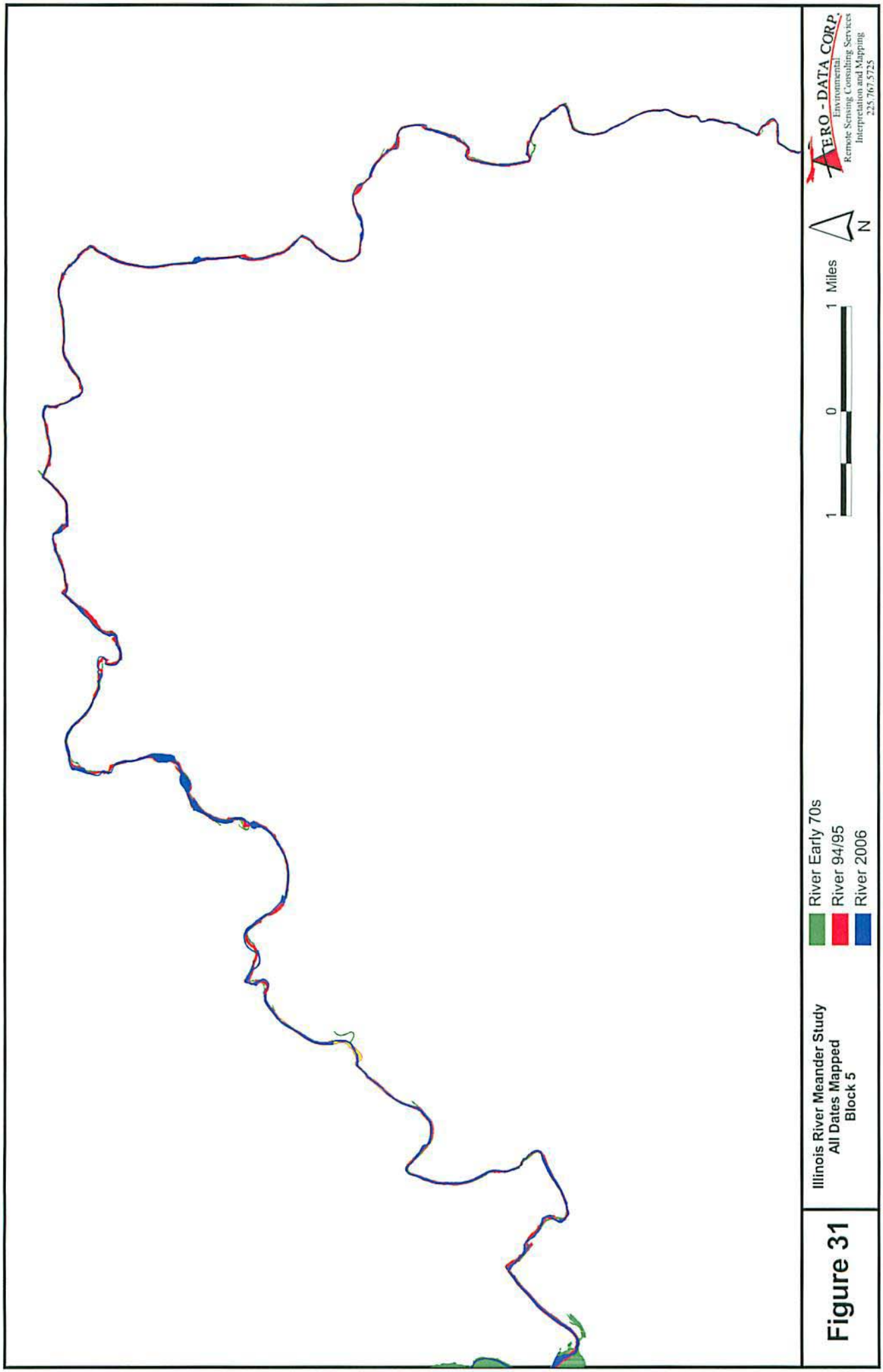
AERO - DATA CORP.
Environmental
Remote Sensing Consulting Services
Interpretation and Mapping
225.767.5725
N
1 0 1 Miles
River Early 70s
River 94/95
River 2006
Illinois River Meander Study
All Dates Mapped
Block 5

Figure 31

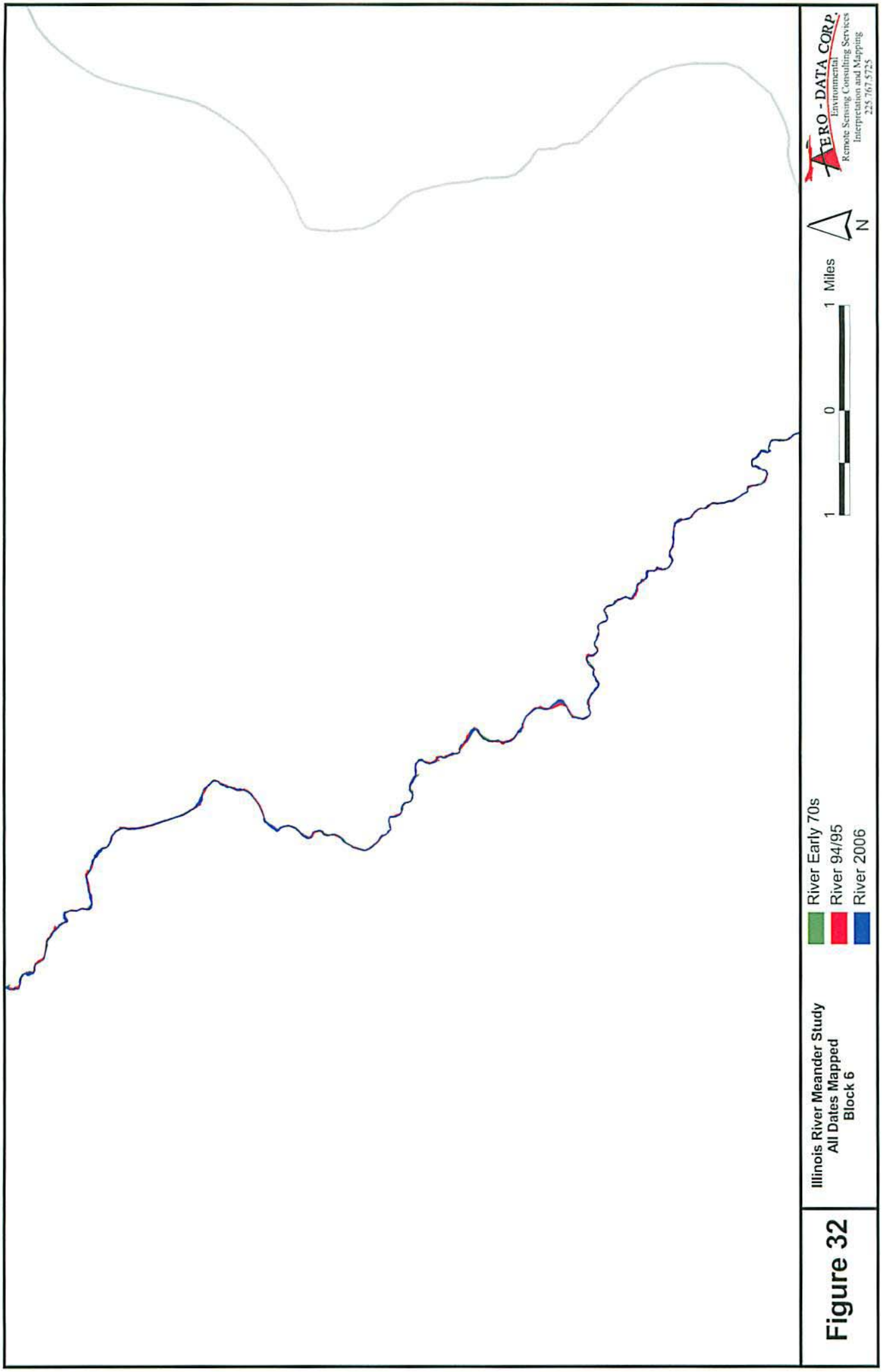
Illinois River Meander Study
All Dates Mapped
Block 6
River Early 70s
River 94/95
River 2006
1 0 1 Miles
N
AERO - DATA CORP.
Environmental
Remote Sensing Consulting Services
Interpretation and Mapping
225.767.5725

Figure 32

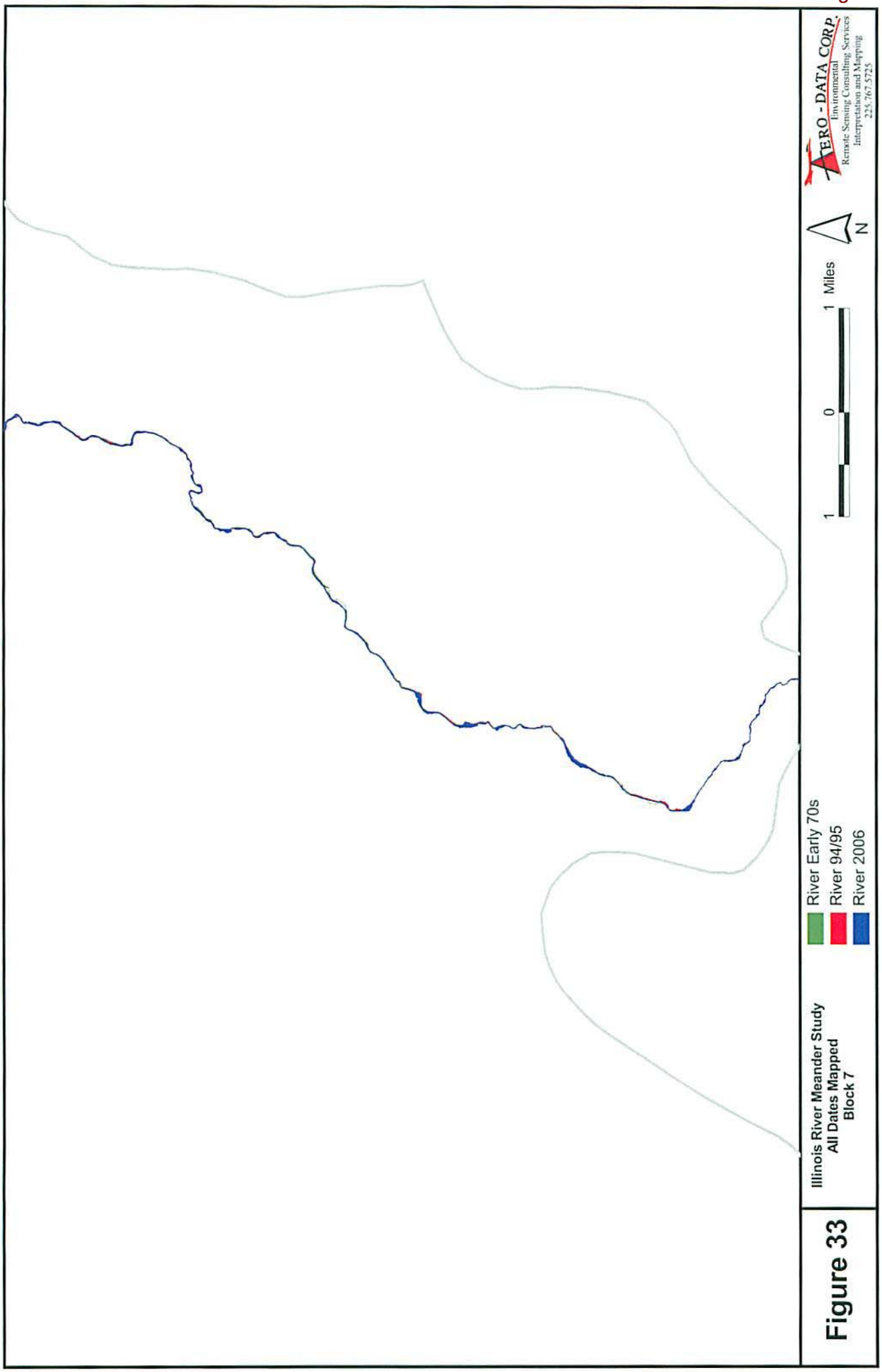
AERO - DATA CORP.
Environmental
Remote Sensing Consulting Services
Interpretation and Mapping
225.767.5725
N
1 0 1 Miles
River Early 70s
River 94/95
River 2006
Illinois River Meander Study
All Dates Mapped
Block 7

Figure 33


AERO - DATA CORP.
Environmental
Remote Sensing Consulting Services
Interpretation and Mapping
225.767.5725
N
500 0 500 Feet
River 1958
Illinois River Meander Study
6/27/1958
Image Source : USDA

Figure 34

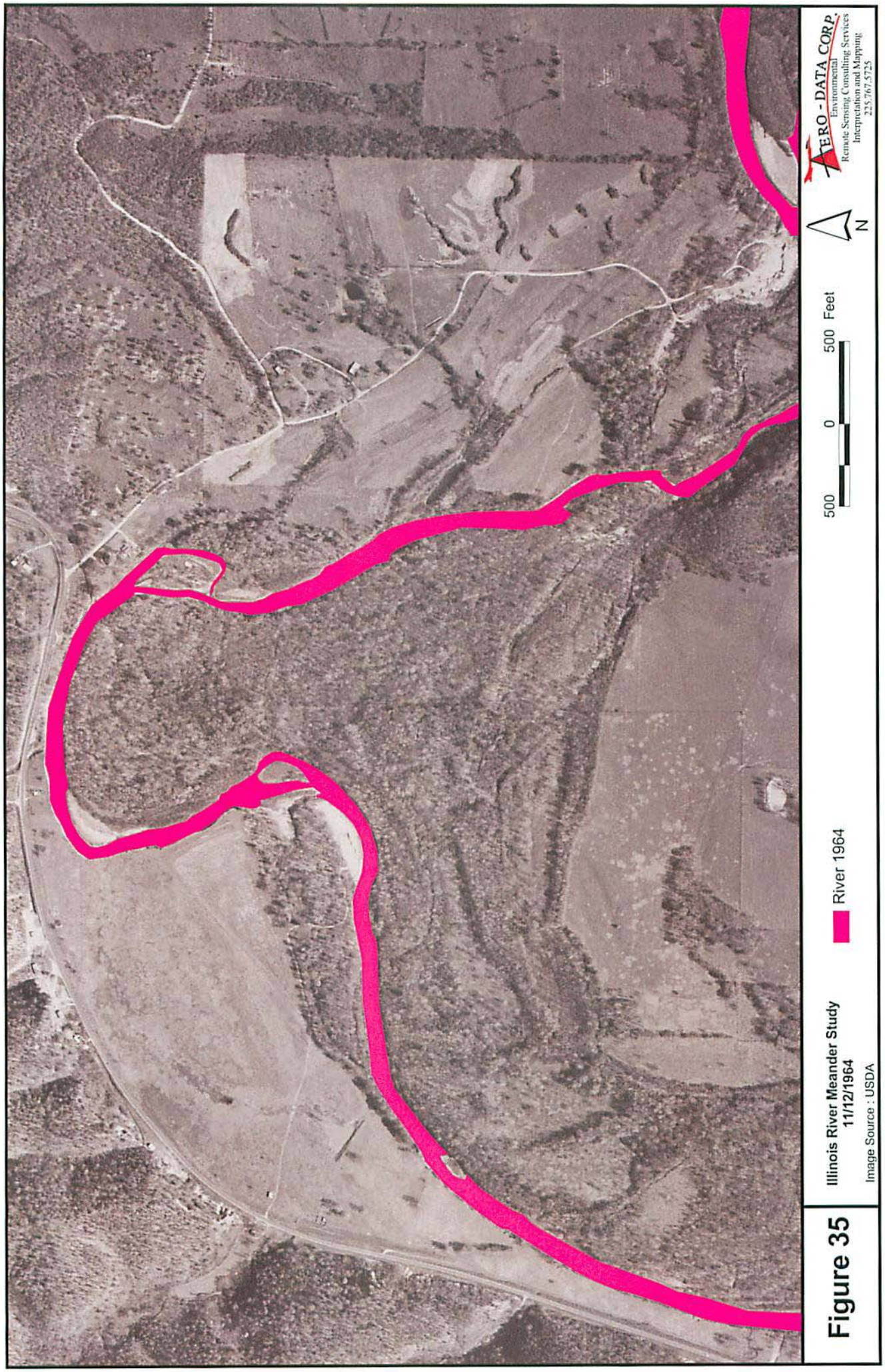
AERO - DATA CORP.
Environmental
Remote Sensing Consulting Services
Interpretation and Mapping
225.767.5725
N
500 0 500 Feet
River 1964
Illinois River Meander Study
11/12/1964
Image Source : USDA

Figure 35

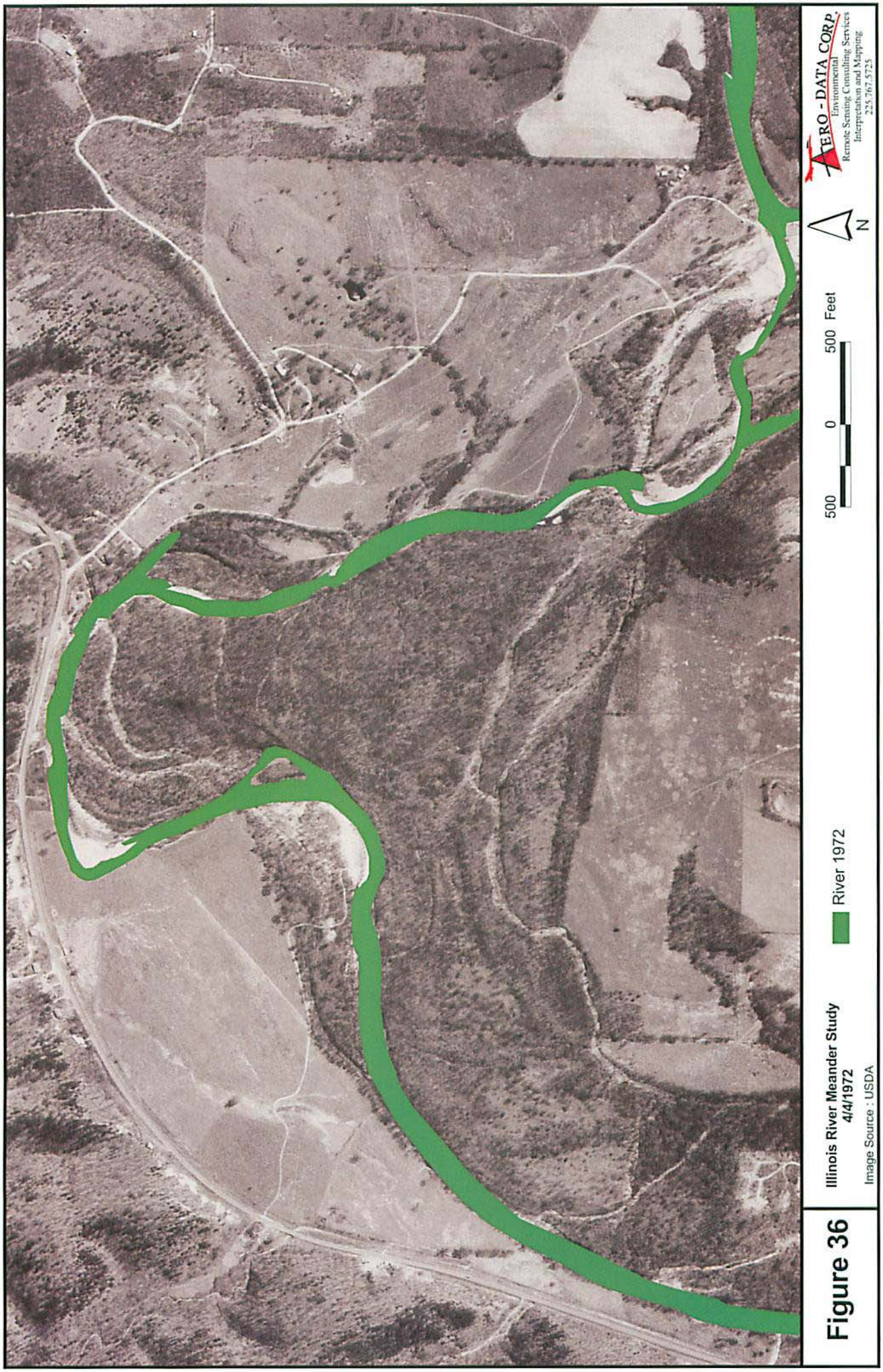
AERO - DATA CORP.
Environmental
Remote Sensing Consulting Services
Interpretation and Mapping
225.767.5725
N
500 0 500 Feet
River 1972
Illinois River Meander Study
4/4/1972
Image Source : USDA

Figure 36

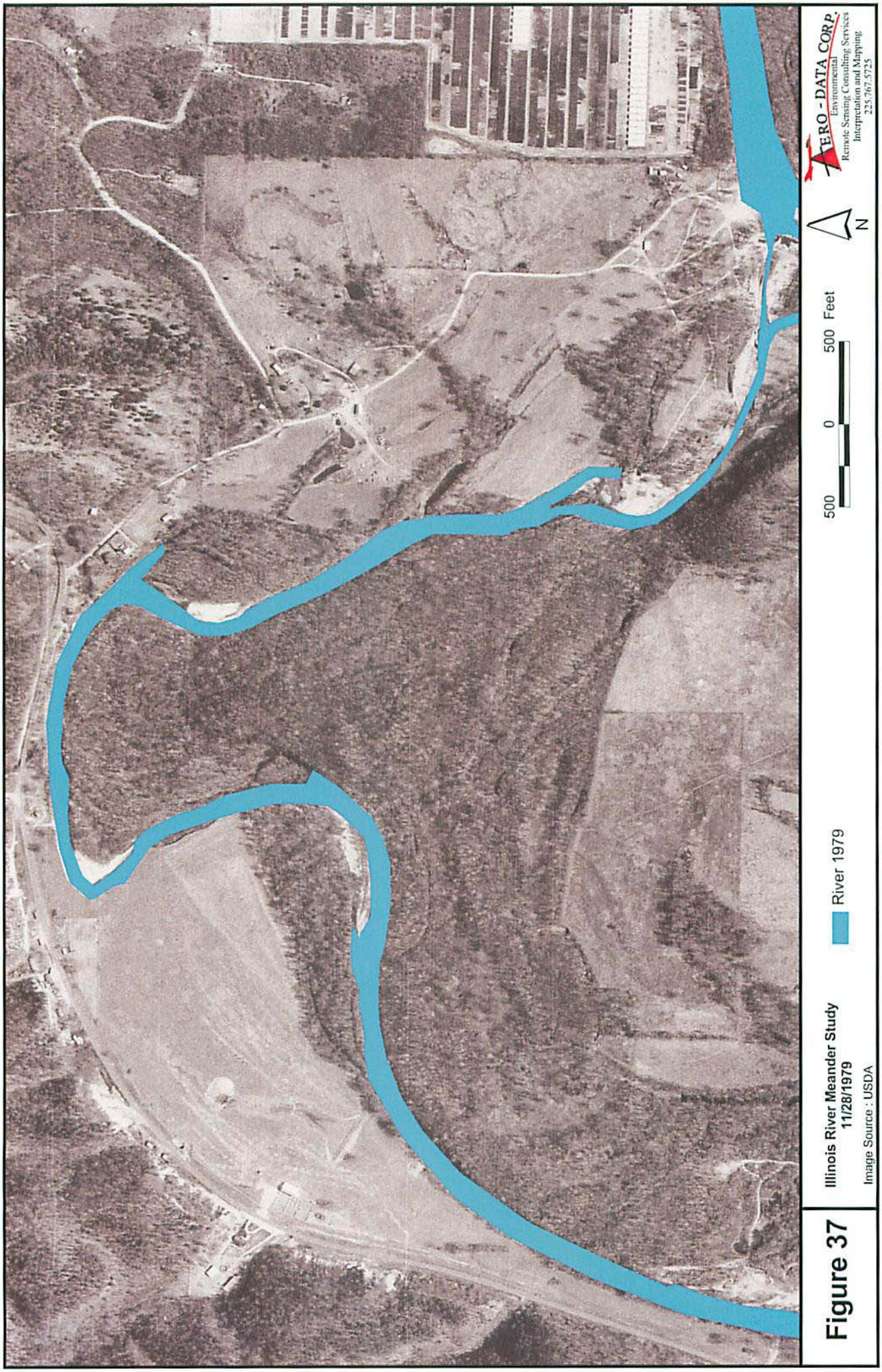
AERO-DATA CORP.
Environmental
Remote Sensing Consulting Services
Interpretation and Mapping
225.767.5725
N
500 0 500 Feet
River 1979
Illinois River Meander Study
11/28/1979
Image Source : USDA

Figure 37



Figure 38

Illinois River Meander Study
7/22/1984

Image Source : USDA

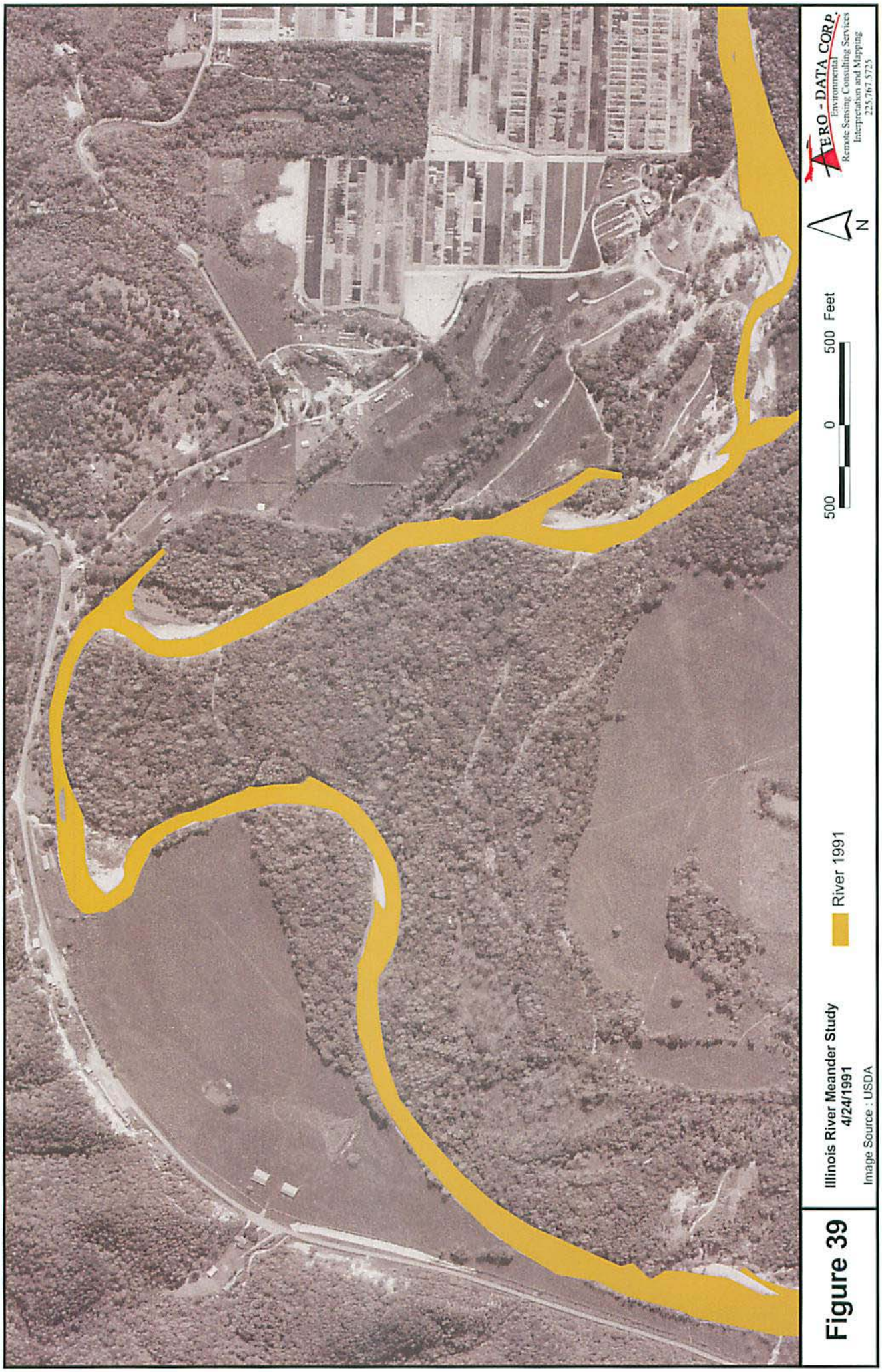
AERO-DATA CORP.
Environmental
Remote Sensing Consulting Services
Interpretation and Mapping
225.767.5725
N
500 0 500 Feet
River 1991
Illinois River Meander Study
4/24/1991
Image Source : USDA

Figure 39