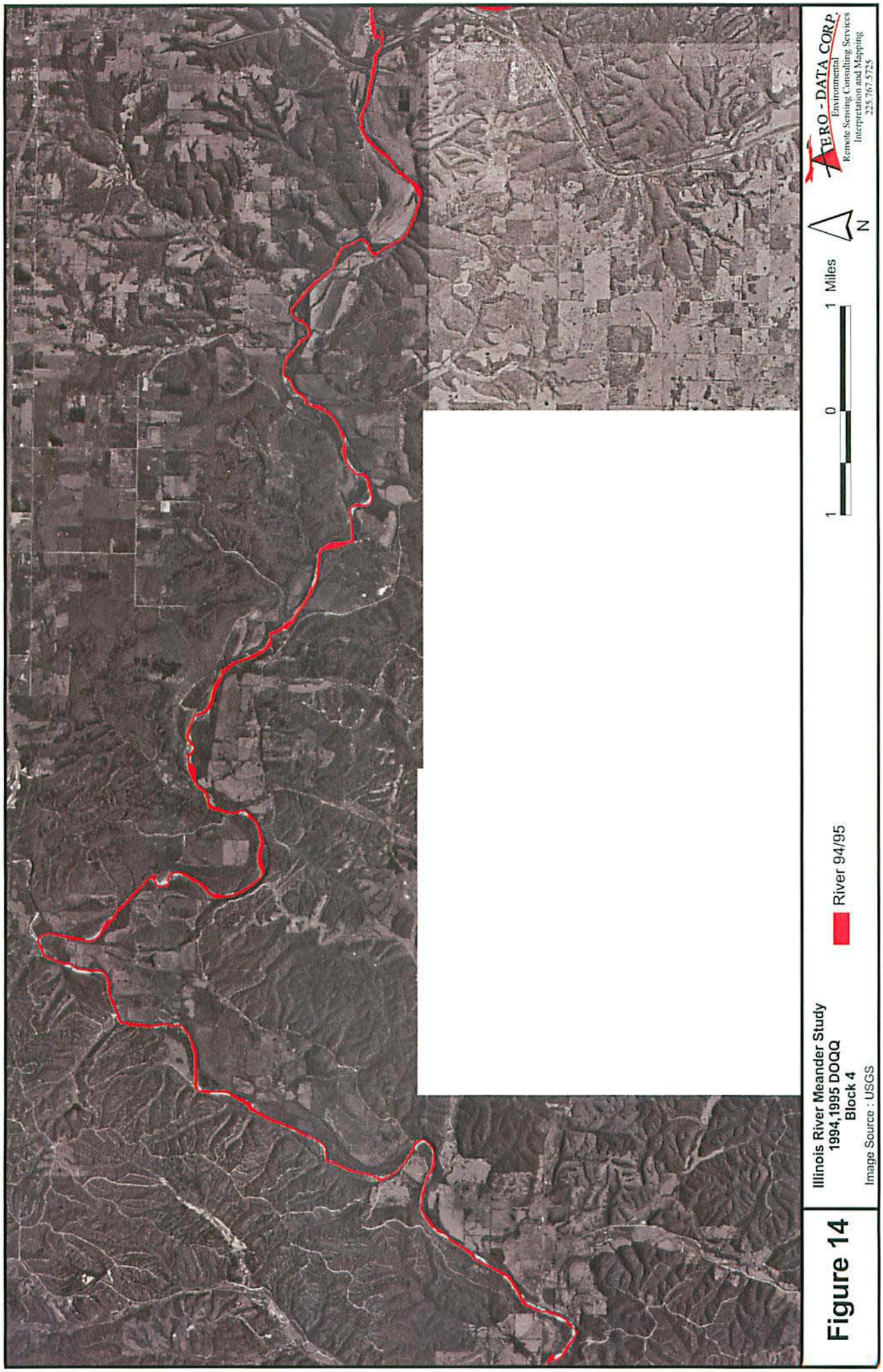
AERO - DATA CORP.
Environmental
Remote Sensing Consulting Services
Interpretation and Mapping
225.767.5725
N
1 0 1 Miles
River 94/95
Illinois River Meander Study
1994,1995 DOQQ
Block 4
Image Source : USGS

Figure 14


AERO - DATA CORP.
Environmental
Remote Sensing Consulting Services
Interpretation and Mapping
225.767.5725
N
1 0 1 Miles
River 94/95
Illinois River Meander Study
1994,1995 DOQQ
Block 5
Image Source : USGS

Figure 15

Figure 16

Illinois River Meander Study
1994,1995 DOQQ
Block 6

Image Source : USGS

River 94/95

1 0 1 Miles

N

AERO-DATA CORP.
Environmental
Remote Sensing Consulting Services
Interpretation and Mapping
225.767.5725

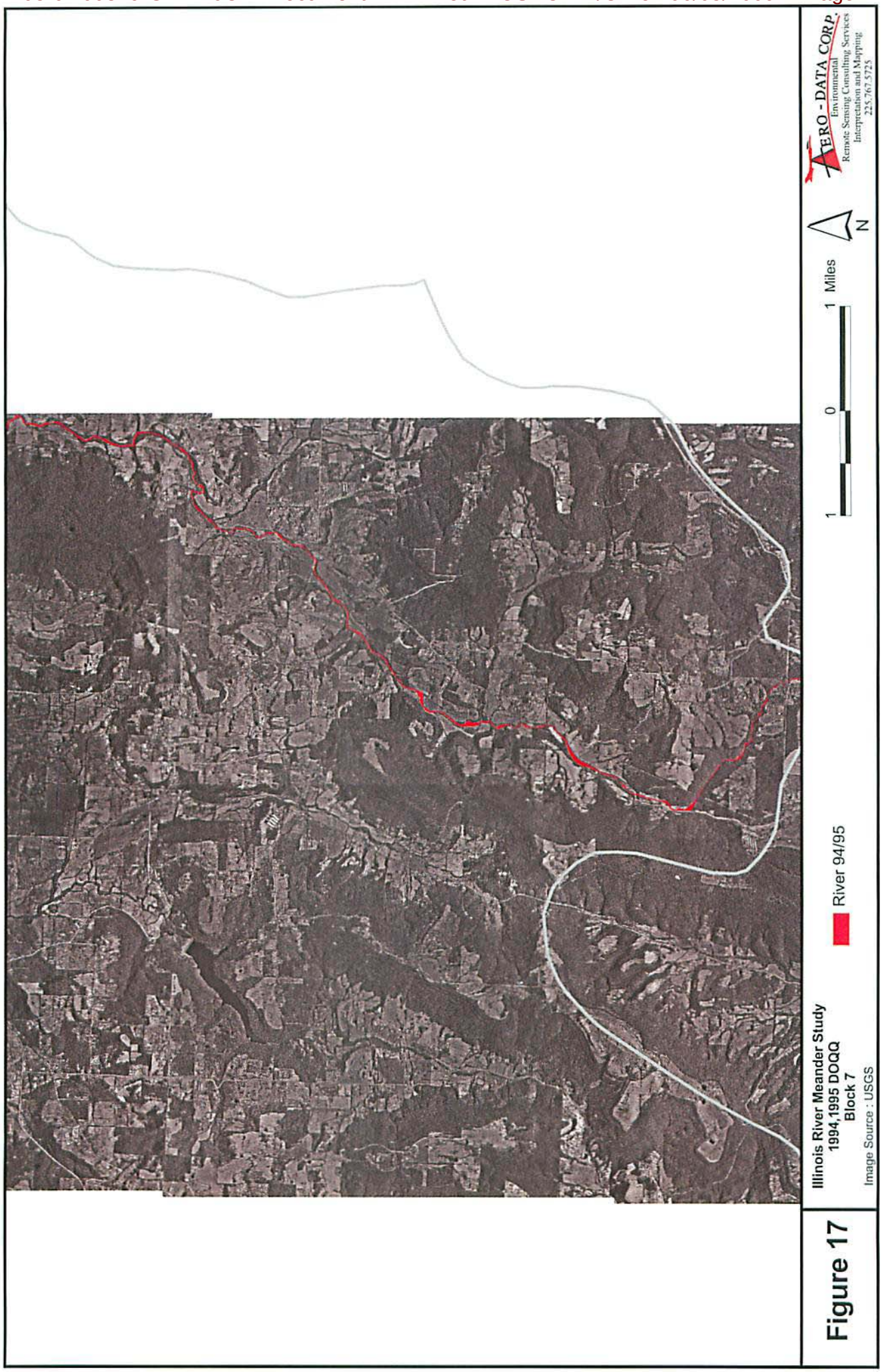
AERO - DATA CORP.
Environmental
Remote Sensing Consulting Services
Interpretation and Mapping
225.767.5725
N
1 0 1 Miles
River 94/95
Illinois River Meander Study
1994,1995 DOQQ
Block 7
Image Source : USGS

Figure 17


BLOCK 1
BLOCK 2
BLOCK 3
BLOCK4
BLOCK 5
BLOCK 6
BLOCK 7
Illinois River Meander Study
2006 Index
NAIP Background
Image Source : NAIP
River 2006
4 0 4 Miles
N
AERO - DATA CORP.
Environmental
Remote Sensing Consulting Services
Interpretation and Mapping
225.767.5725

Figure 18

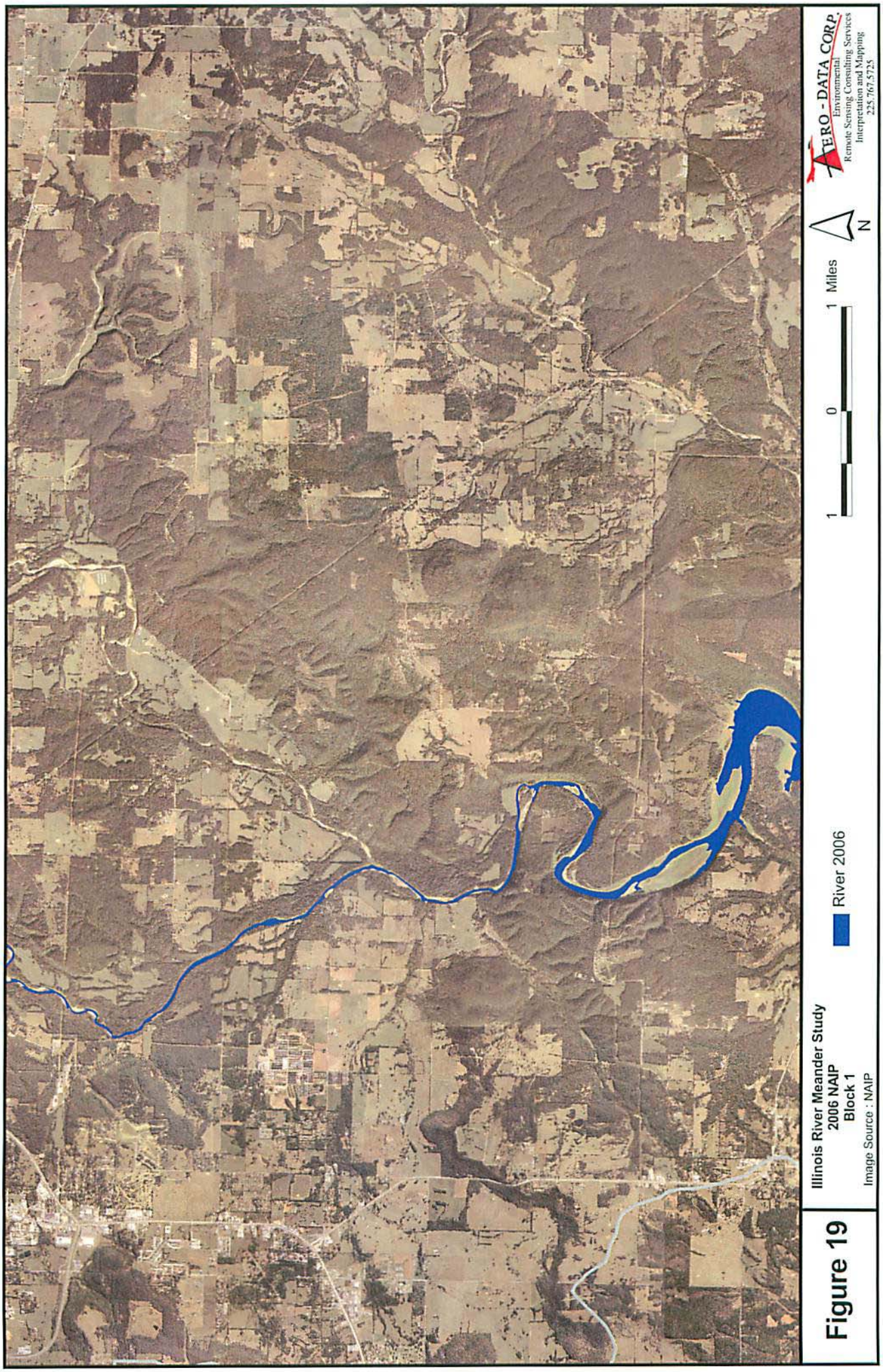
AERO - DATA CORP.
Environmental
Remote Sensing Consulting Services
Interpretation and Mapping
225.767.5725
N
1 0 1 Miles
River 2006
Illinois River Meander Study
2006 NAIP
Block 1
Image Source : NAIP

Figure 19

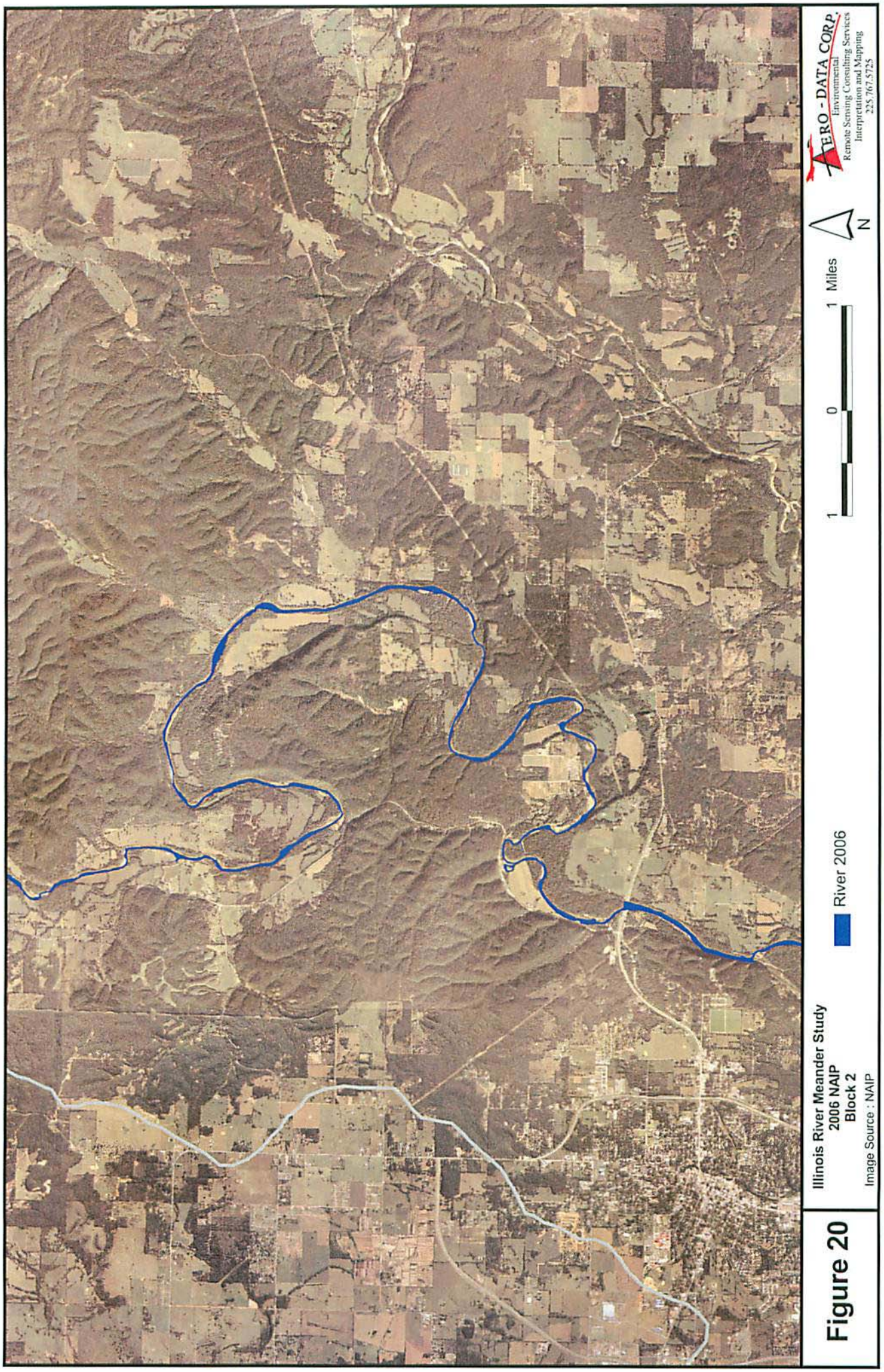
AERO - DATA CORP.
Environmental
Remote Sensing Consulting Services
Interpretation and Mapping
225.767.5725
N
1 0 1 Miles
River 2006
Illinois River Meander Study
2006 NAIP
Block 2
Image Source : NAIP

Figure 20

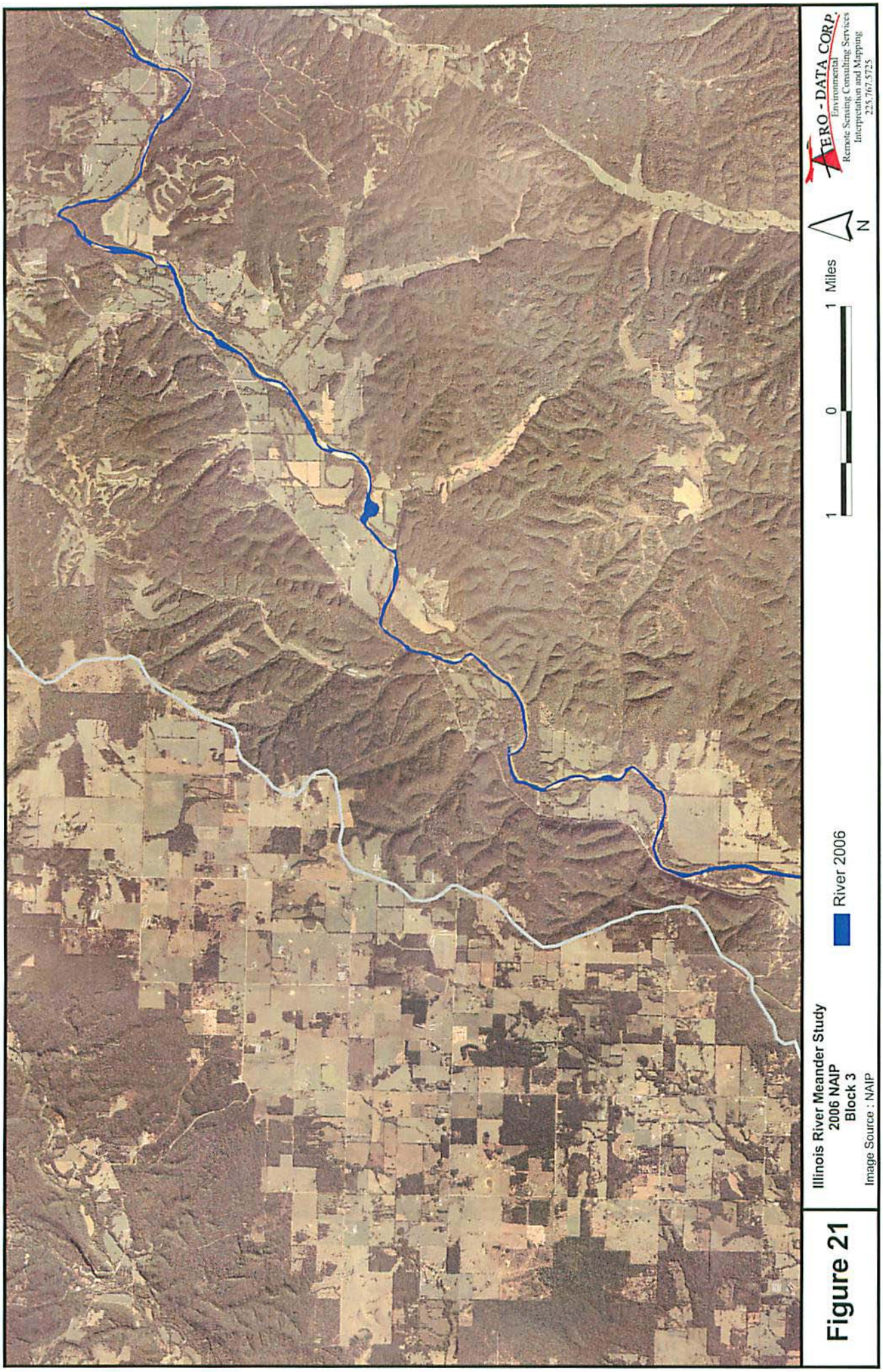
AERO - DATA CORP.
Environmental
Remote Sensing Consulting Services
Interpretation and Mapping
225.767.5725
N
1 0 1 Miles
River 2006
Illinois River Meander Study
2006 NAIP
Block 3
Image Source : NAIP

Figure 21

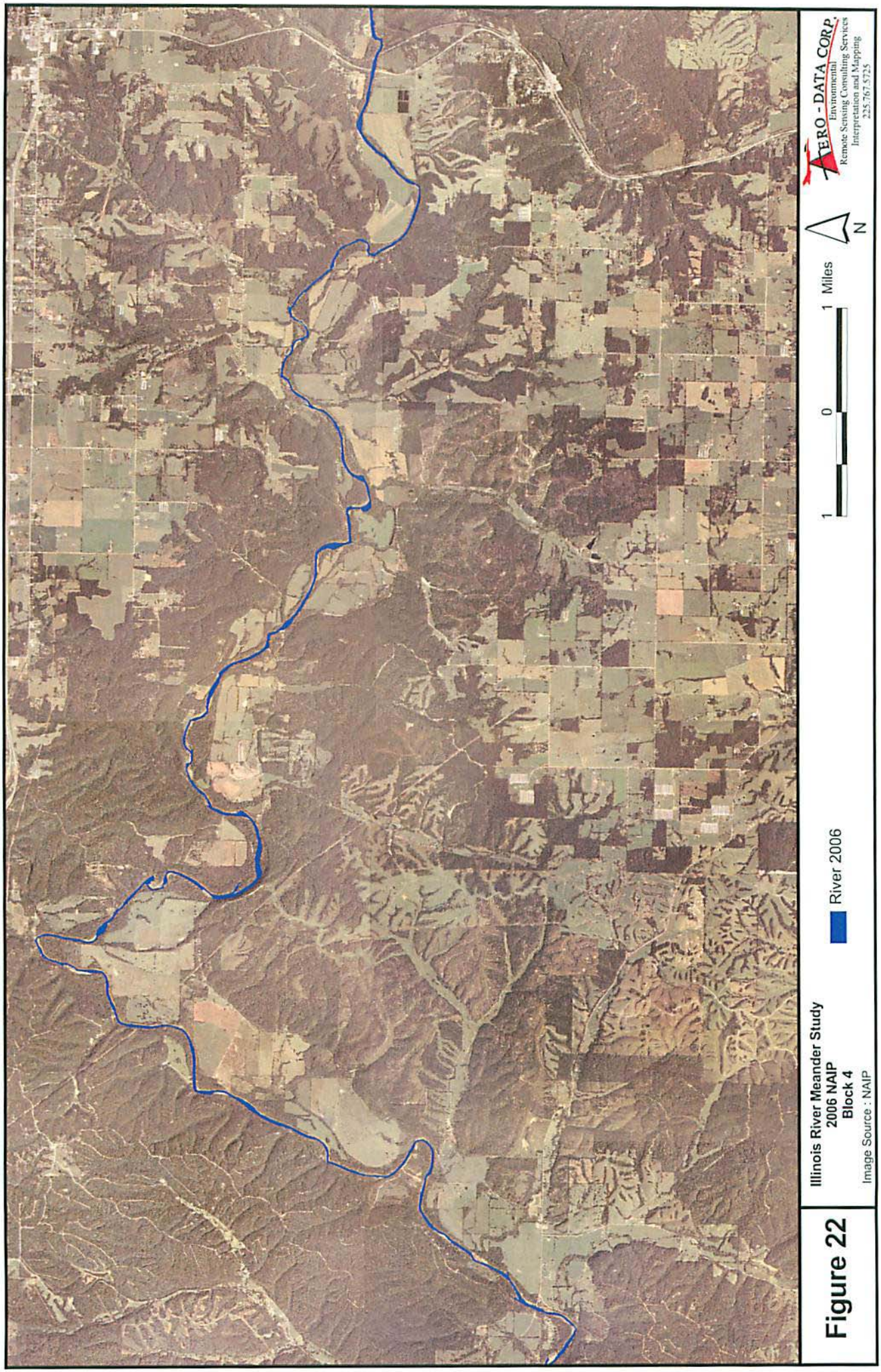
AERO - DATA CORP.
Environmental
Remote Sensing Consulting Services
Interpretation and Mapping
225.767.5725
N
1 0 1 Miles
River 2006
Illinois River Meander Study
2006 NAIP
Block 4
Image Source : NAIP

Figure 22

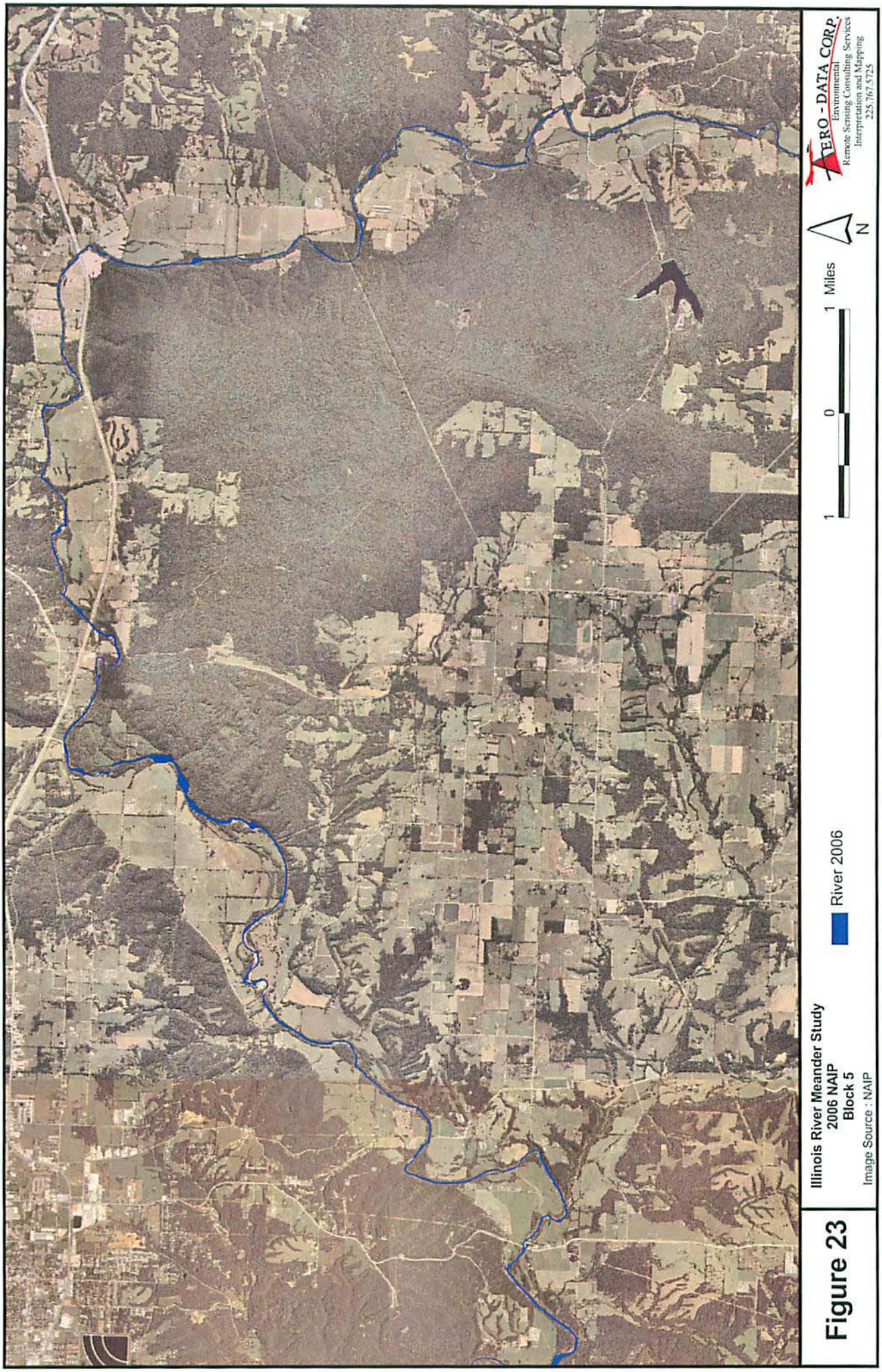
AERO - DATA CORP.
Environmental
Remote Sensing Consulting Services
Interpretation and Mapping
225.767.5725
N
1 0 1 Miles
River 2006
Illinois River Meander Study
2006 NAIP
Block 5
Image Source : NAIP

Figure 23

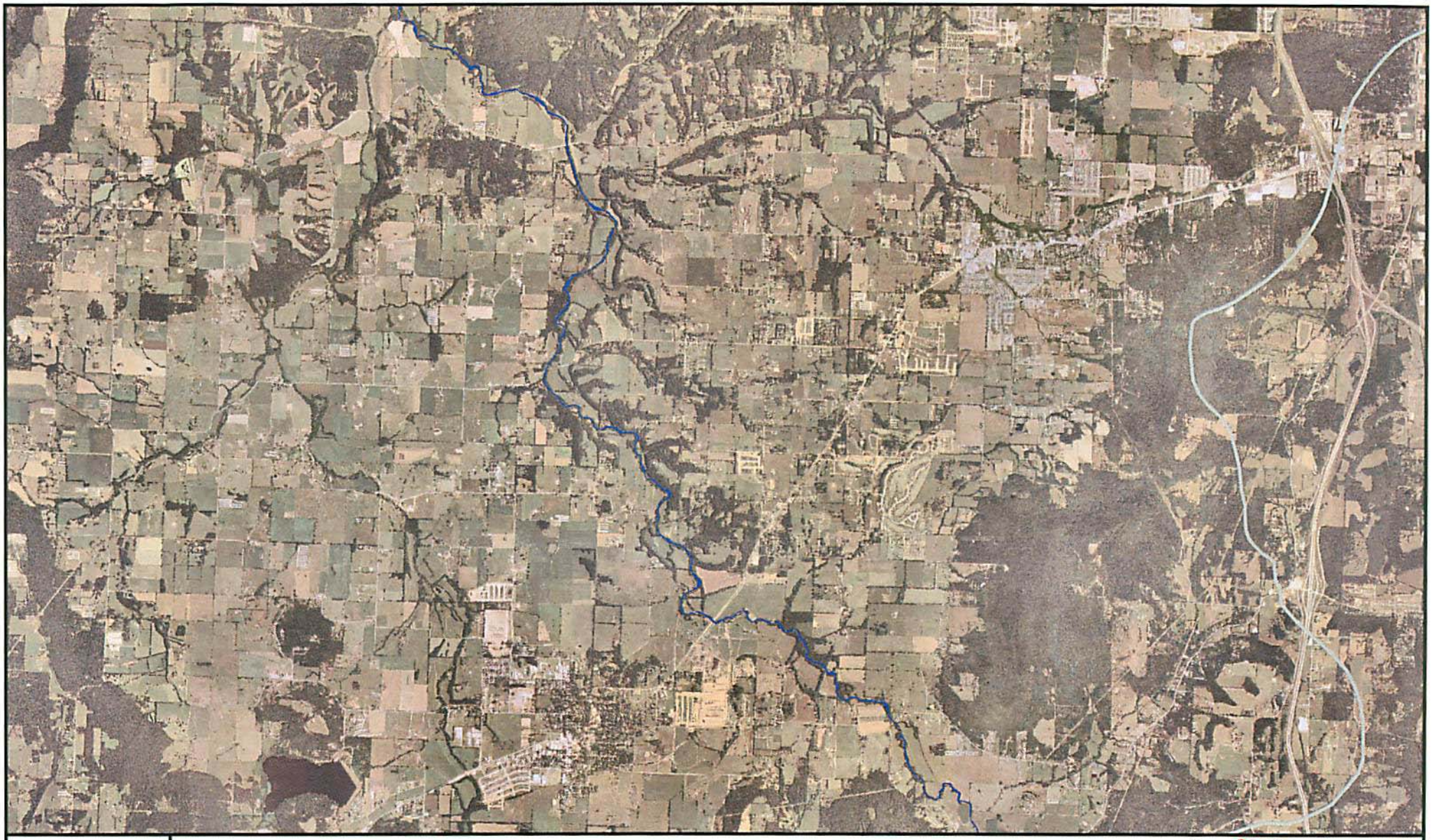

Figure 24

Illinois River Meander Study
2006 NAIP
Block 6

Image Source : NAIP

River 2006

1 0 1 Miles

N

AERO - DATA CORP.
Environmental
Remote Sensing Consulting Services
Interpretation and Mapping
225.767.5725

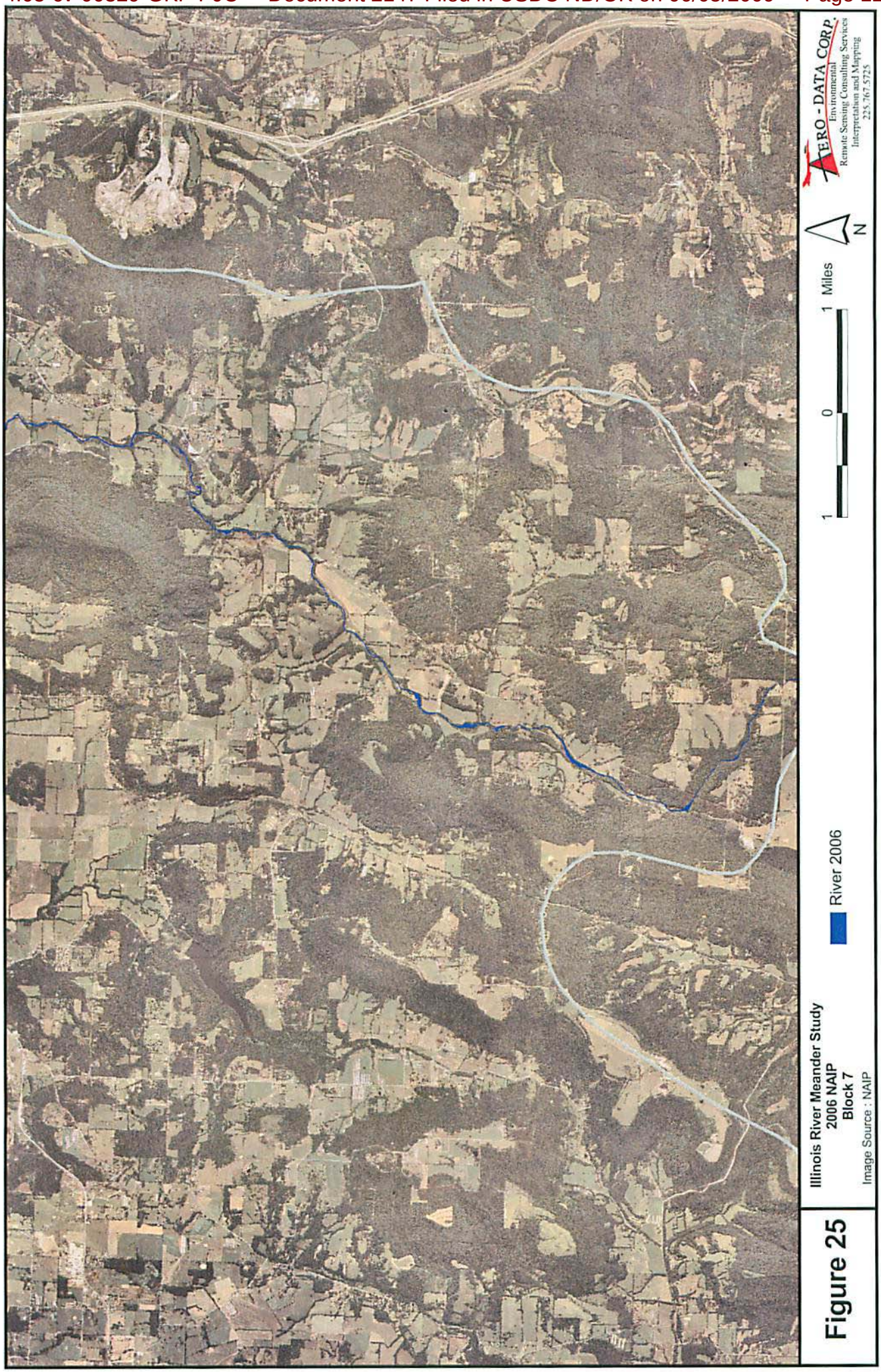
AERO - DATA CORP.
Environmental
Remote Sensing Consulting Services
Interpretation and Mapping
225.767.5725
N
1 0 1 Miles
River 2006
Illinois River Meander Study
2006 NAIP
Block 7
Image Source : NAIP

Figure 25

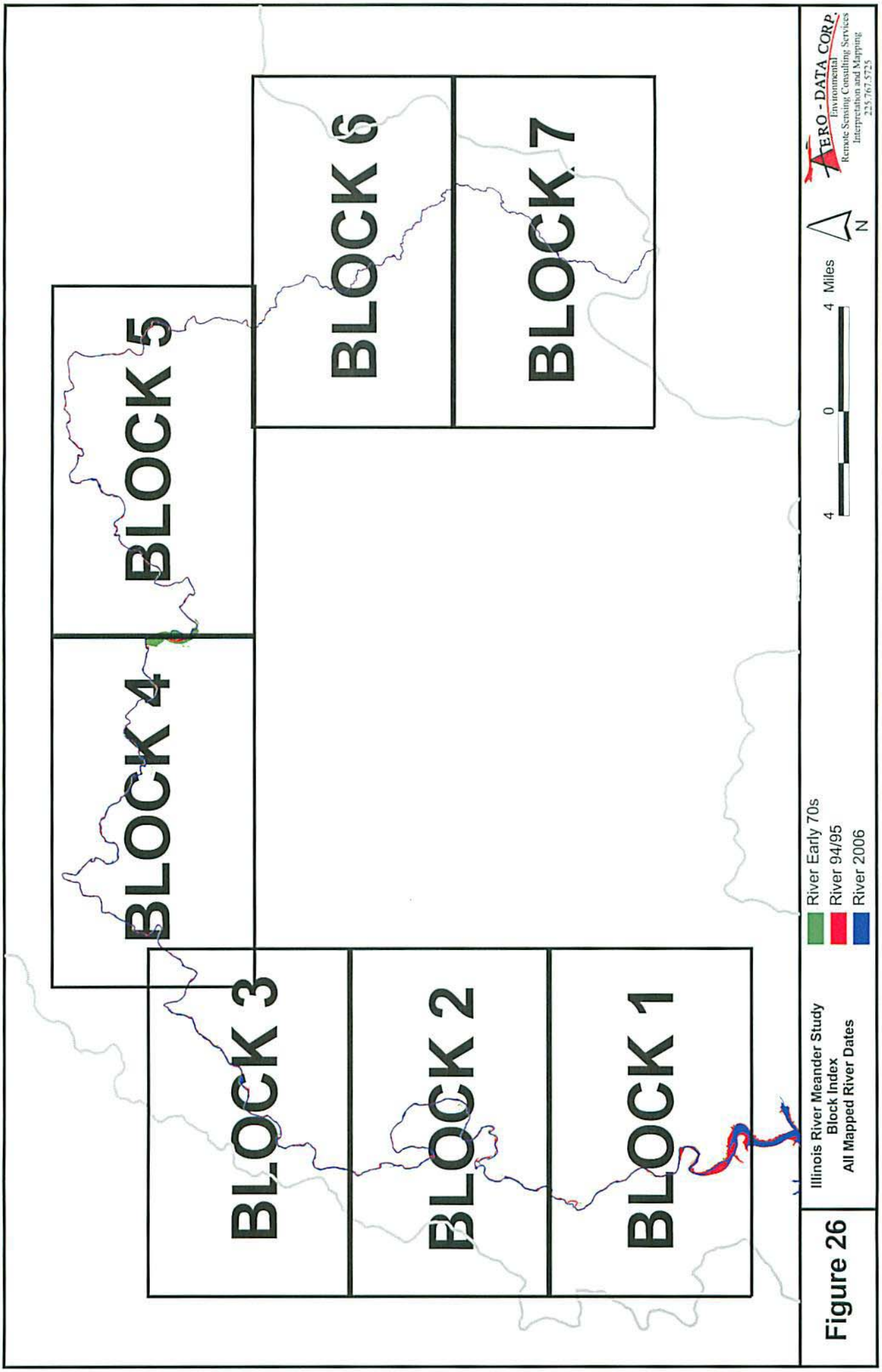
BLOCK 1
BLOCK 2
BLOCK 3
BLOCK 4
BLOCK 5
BLOCK 6
BLOCK 7
River Early 70s
River 94/95
River 2006
4 0 4 Miles
N
AERO - DATA CORP.
Environmental
Remote Sensing Consulting Services
Interpretation and Mapping
225.767.5725
Illinois River Meander Study
Block Index
All Mapped River Dates

Figure 26