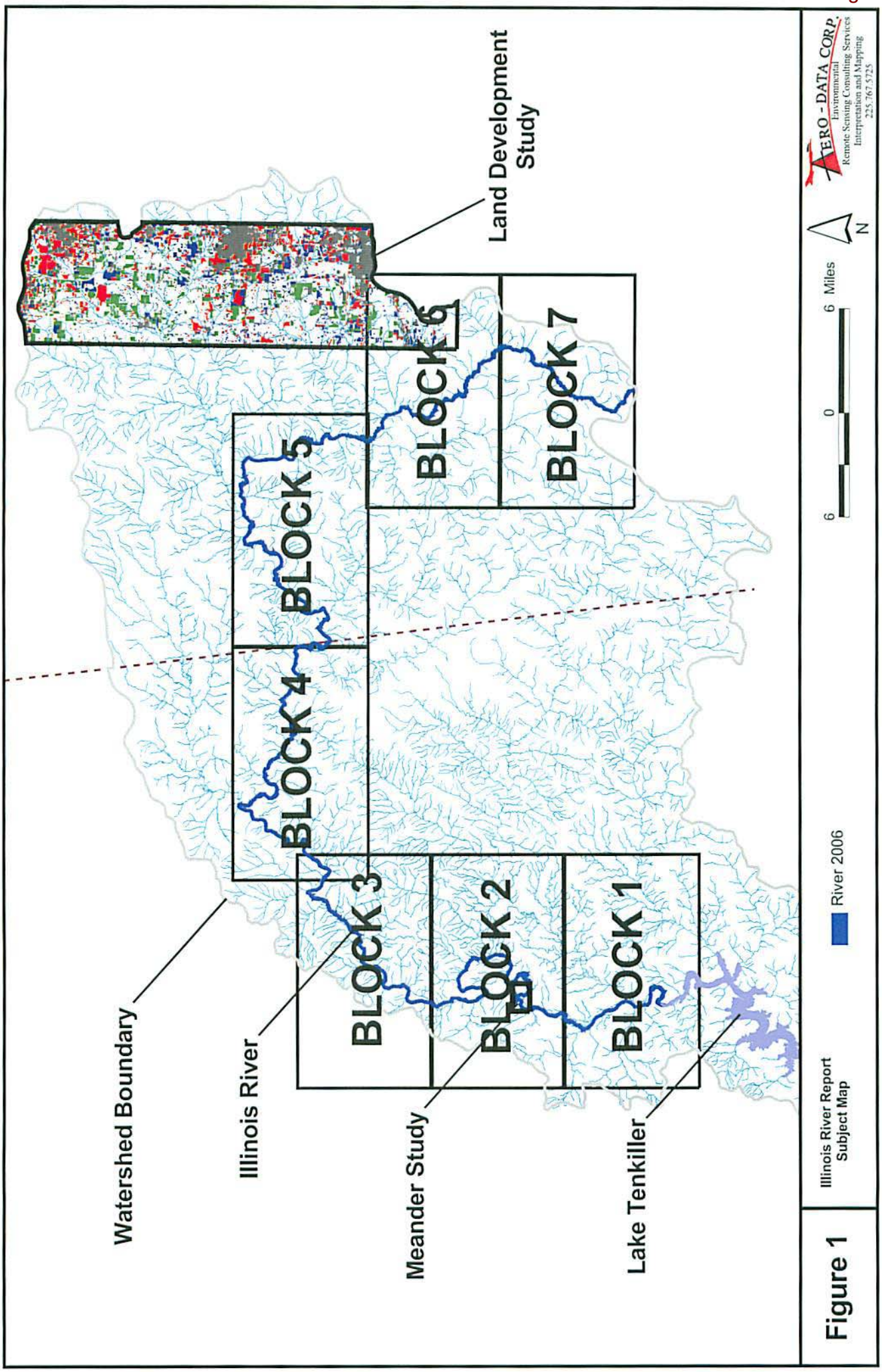
Land Development Study
BLOCK 7
BLOCK 6
BLOCK 5
BLOCK 4
BLOCK 3
BLOCK 2
BLOCK 1
Watershed Boundary
Illinois River
Meander Study
Lake Tenkiller
6 0 6 Miles
N
River 2006
AERO - DATA CORP.
Environmental
Remote Sensing Consulting Services
Interpretation and Mapping
225.767.5725
Illinois River Report
Subject Map
Figure 1

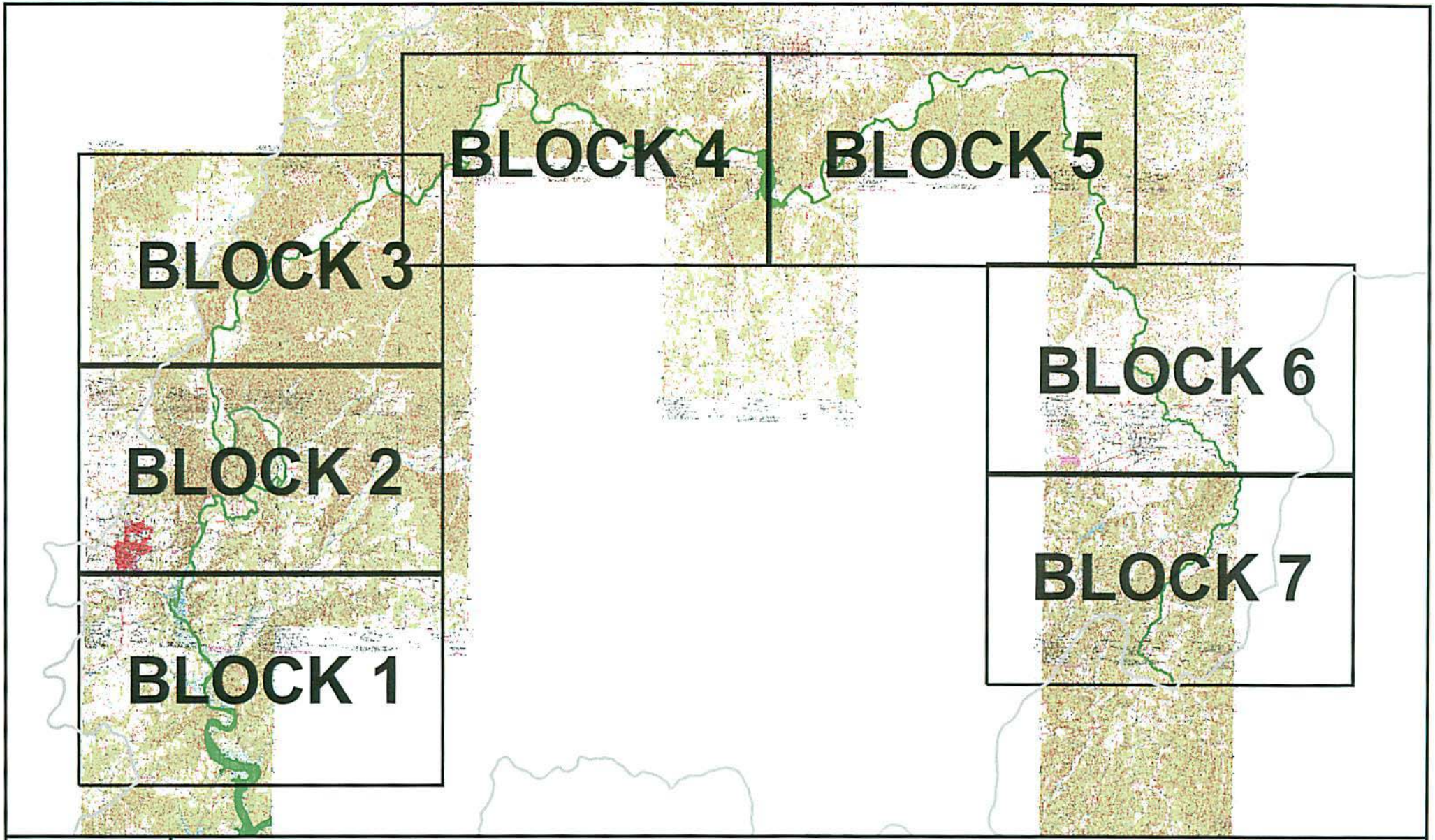

Figure 2

Illinois River Meander Study
Block Index
Quad Background

Image Source : USGS

River Early 70s

4 0 4 Miles

N

AERO - DATA CORP.
Environmental
Remote Sensing Consulting Services
Interpretation and Mapping
225.767.5725

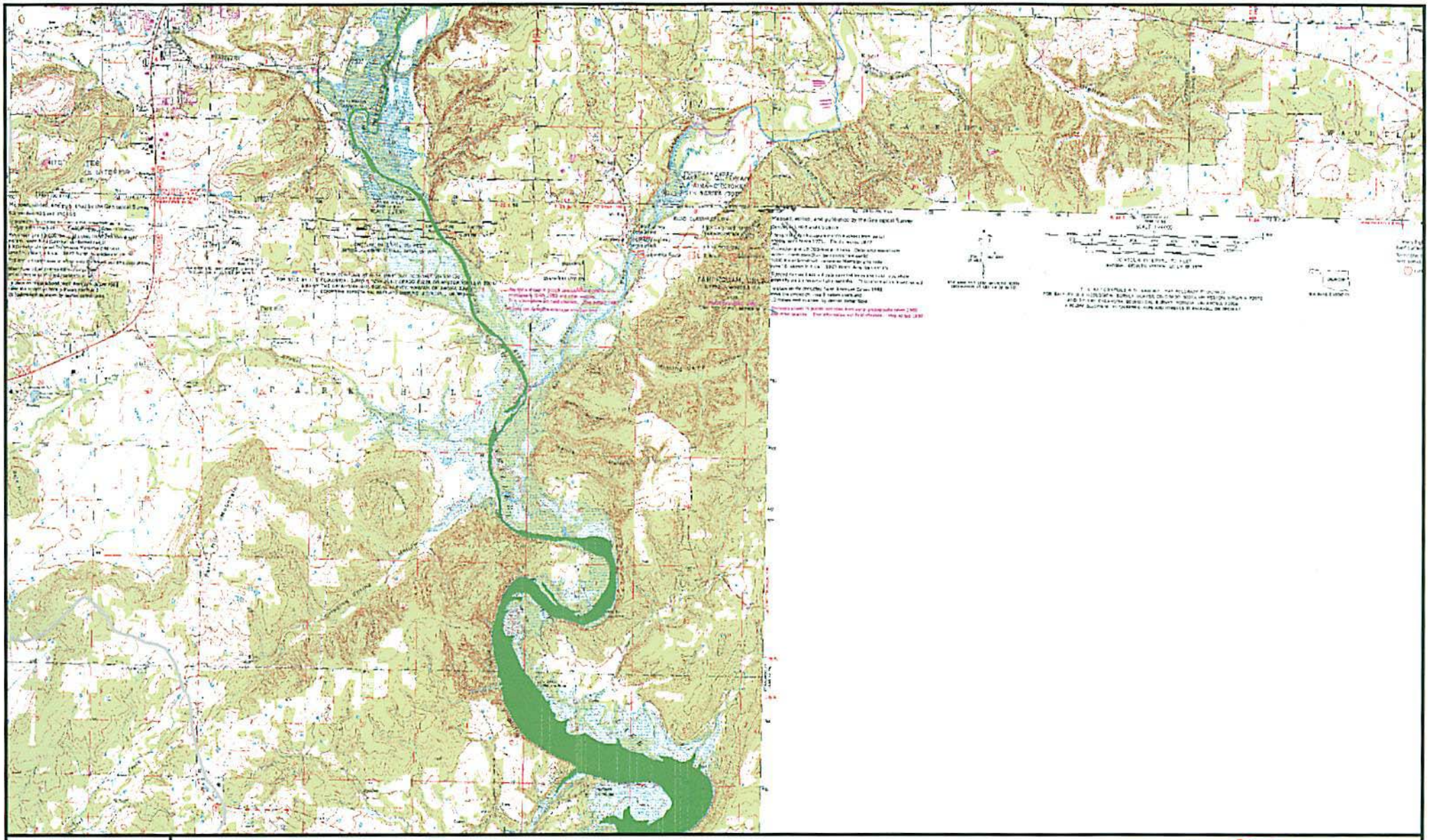

Figure 3

Illinois River Meander Study
1972 DRG
Block 1

Image Source : USGS

River Early 70s

1 0 1 Miles

N

AERO - DATA CORP.
Environmental
Remote Sensing Consulting Services
Interpretation and Mapping
225.767.5725

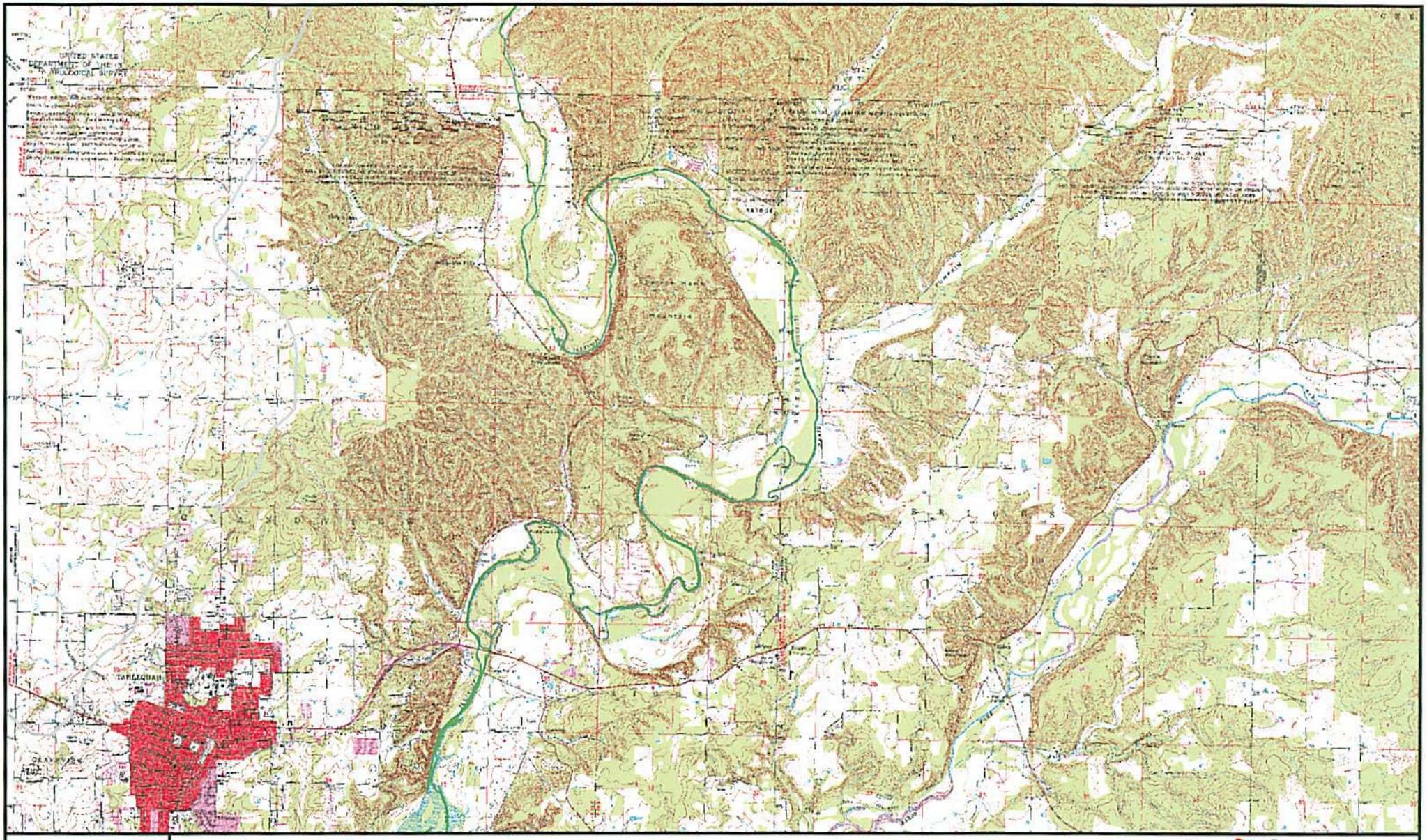

Figure 4

Illinois River Meander Study
1972 DRG
Block 2

Image Source : USGS

River Early 70s

1 0 1 Miles

N

AERO - DATA CORP.
Environmental
Remote Sensing Consulting Services
Interpretation and Mapping
225.767.5725

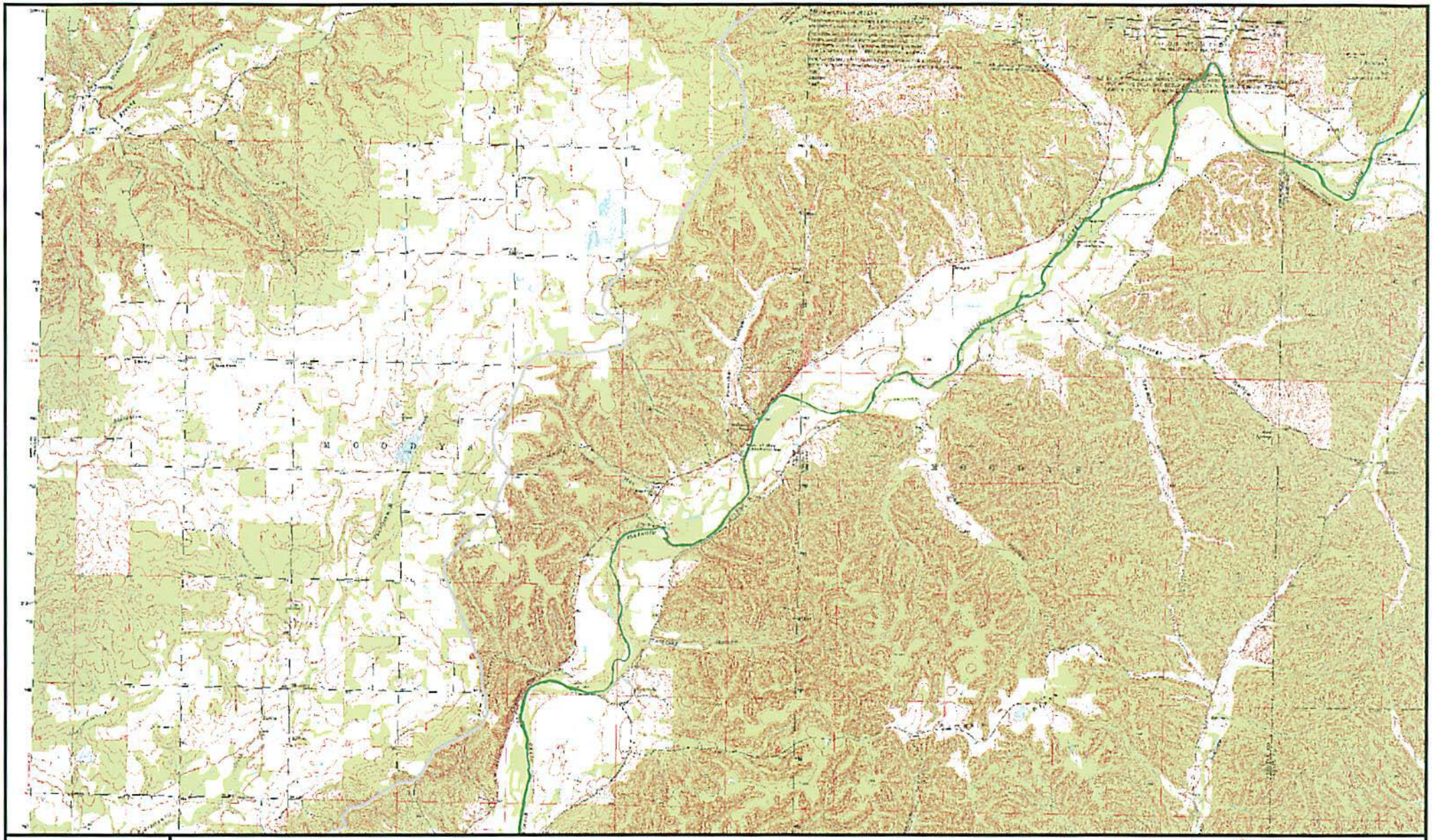

Figure 5

Illinois River Meander Study
1972 DRG
Block 3

Image Source : USGS

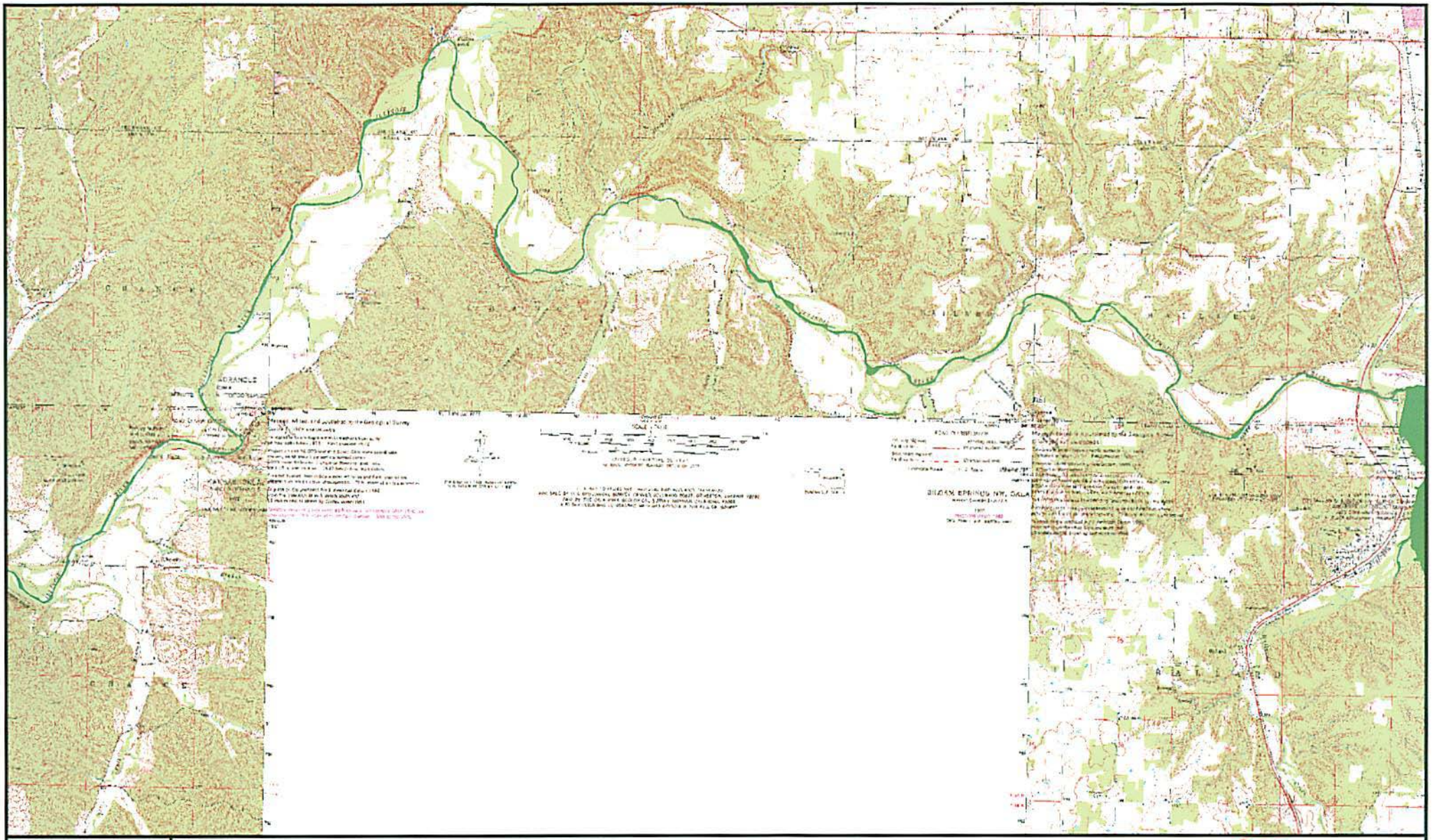

Figure 6

Illinois River Meander Study
1972 DRG
Block 4
Image Source : USGS

River Early 70s

1 0 1 Miles

N

AERO - DATA CORP.
Environmental
Remote Sensing Consulting Services
Interpretation and Mapping
225.767.5725

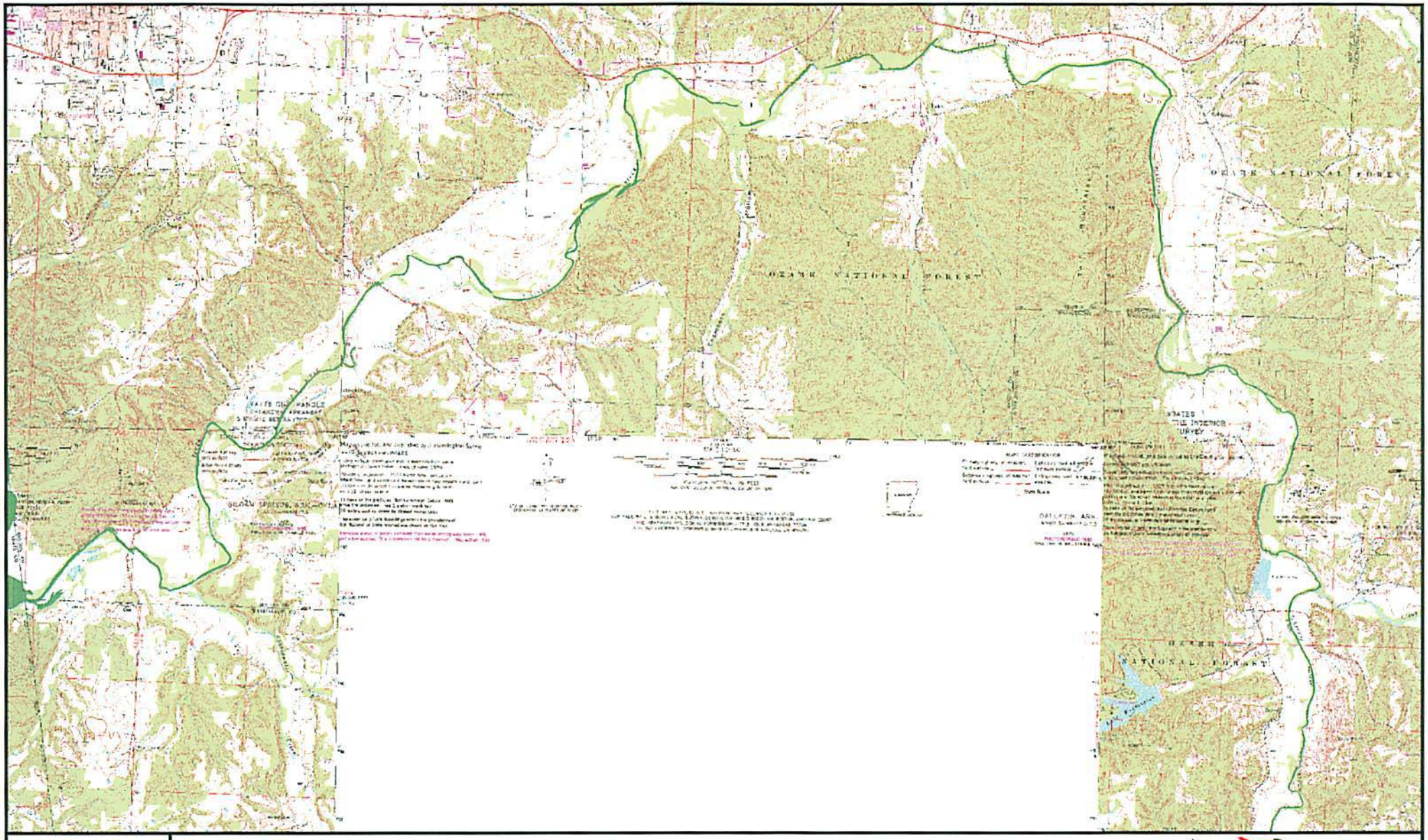

Figure 7

Illinois River Meander Study
1972 DRG
Block 5
Image Source : USGS

River Early 70s

1 0 1 Miles

N

AERO - DATA CORP.
Environmental
Remote Sensing Consulting Services
Interpretation and Mapping
225.767.5725

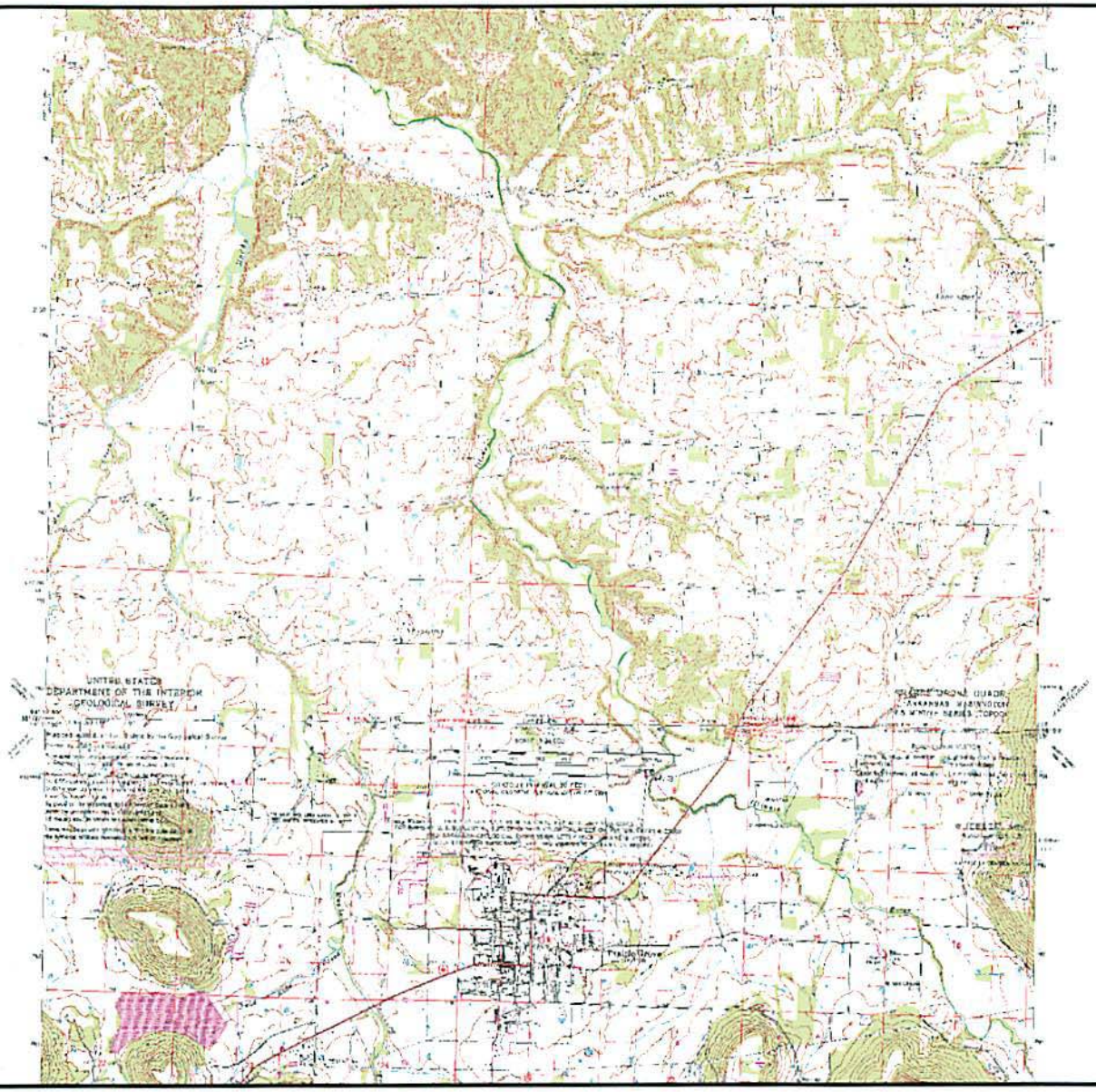

Figure 8

Illinois River Meander Study
1972 DRG
Block 6

Image Source : USGS

River Early 70s

1 0 1 Miles

N

AERO - DATA CORP.
Environmental
Remote Sensing Consulting Services
Interpretation and Mapping
225.767.5725

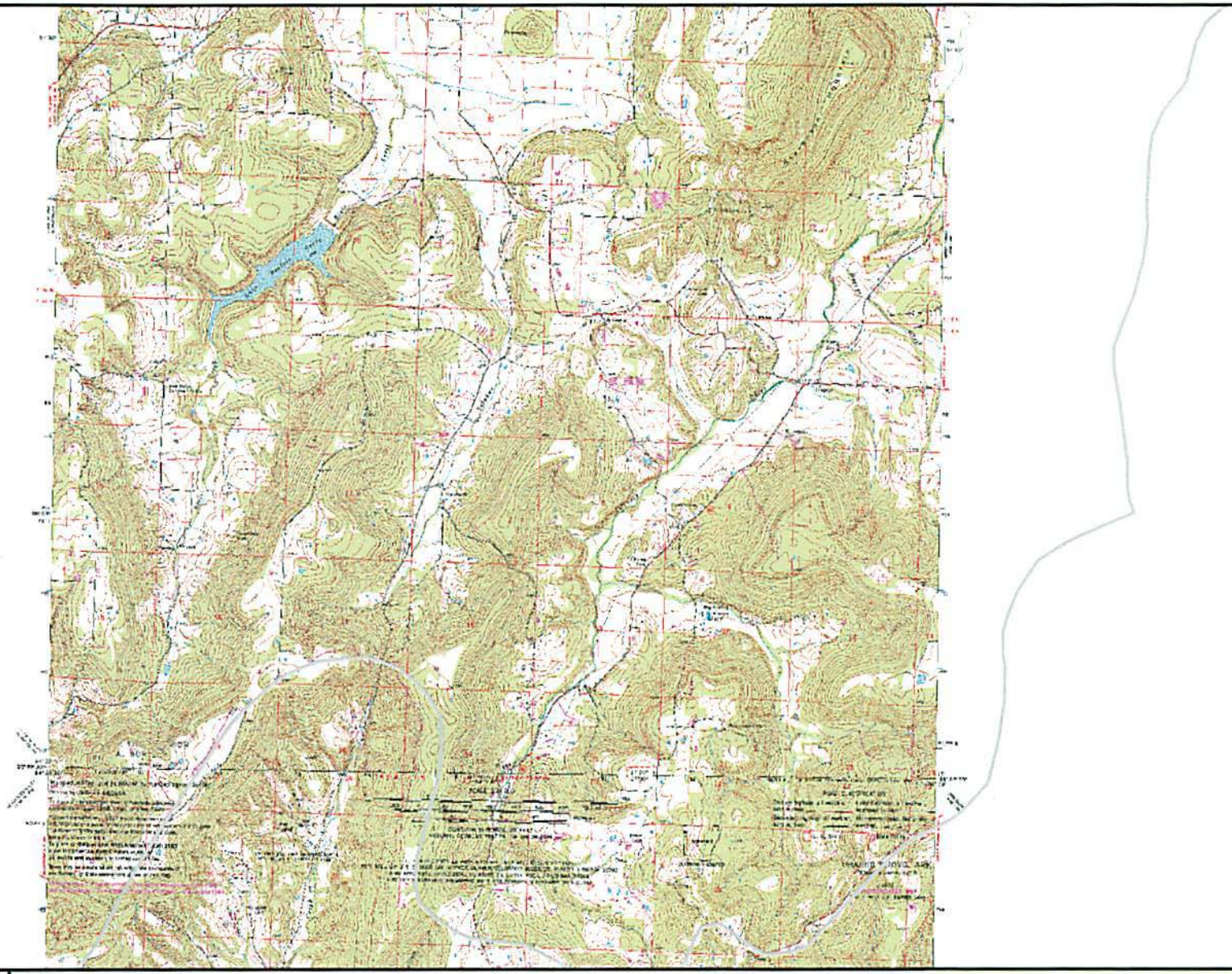

Figure 9

Illinois River Meander Study
1972 DRG
Block 7

Image Source : USGS

River Early 70s

1 0 1 Miles

N

AERO - DATA CORP.
Environmental
Remote Sensing Consulting Services
Interpretation and Mapping
225.767.5725

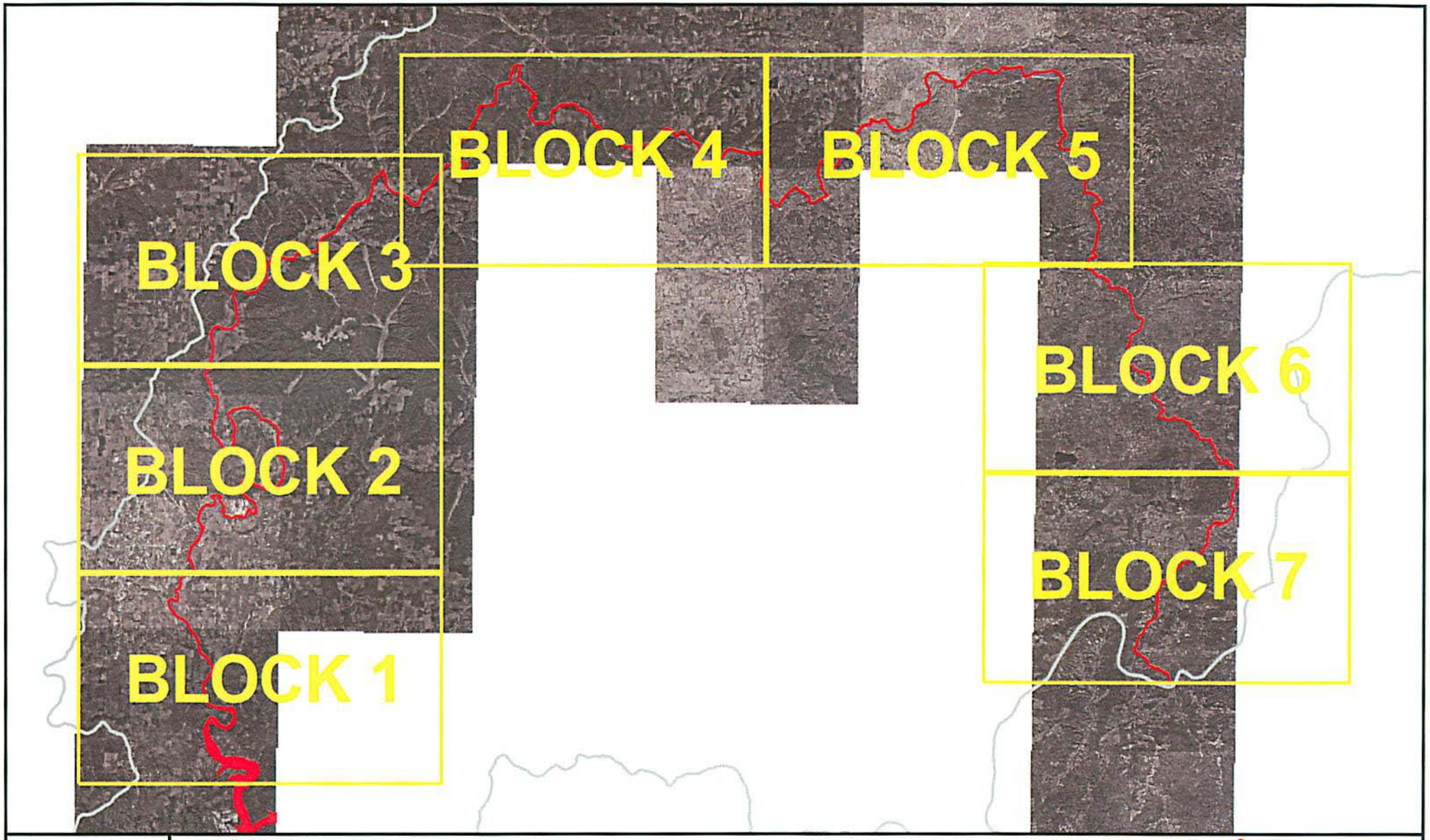

Figure 10

Illinois River Meander Study
Block Index
1994,1995 DOQQ Background
Image Source : USGS

River 94/95

4 0 4 Miles

N

AERO - DATA CORP.
Environmental
Remote Sensing Consulting Services
Interpretation and Mapping
225.767.5725

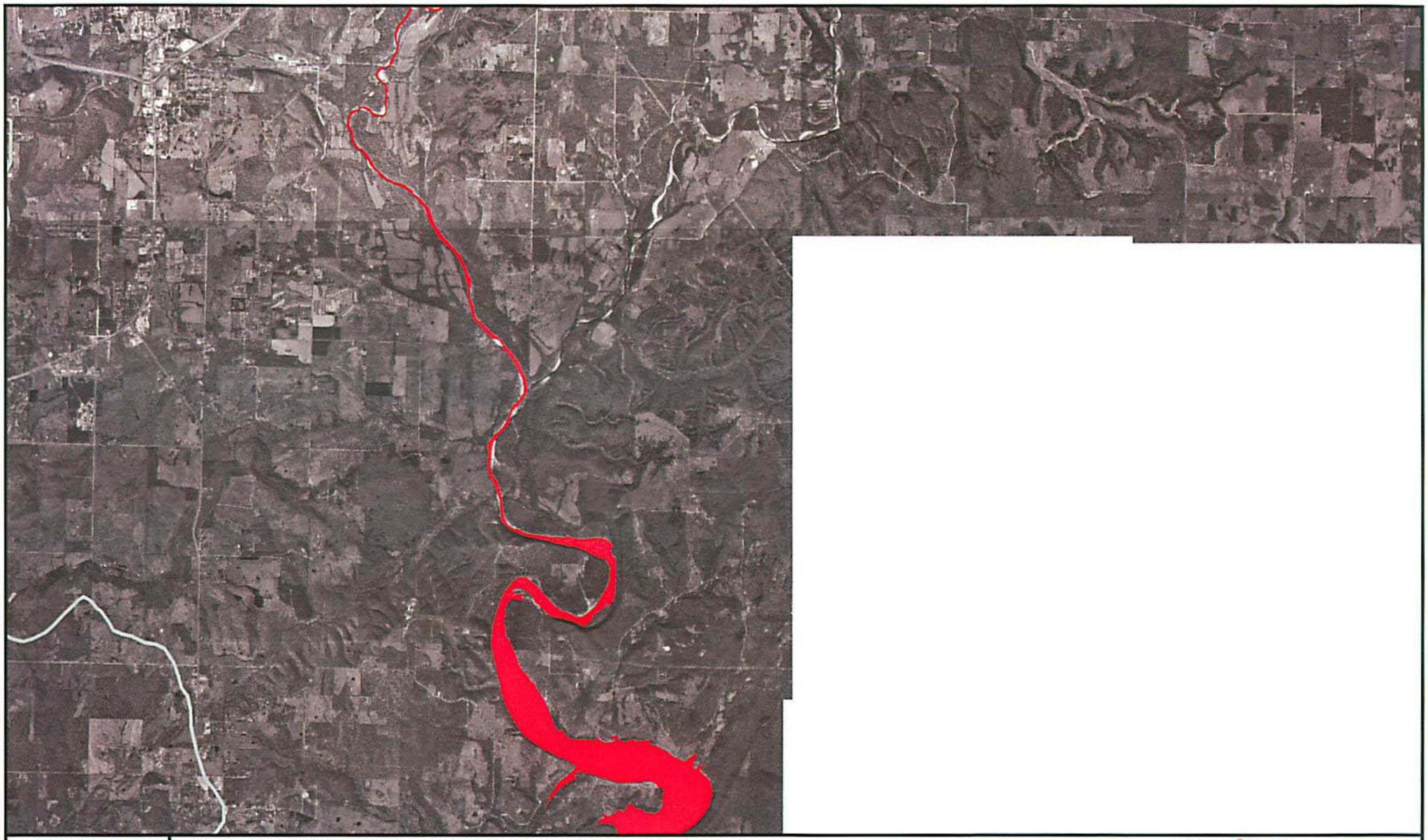

Figure 11

Illinois River Meander Study
1994,1995 DOQQ
Block 1

Image Source : USGS

River 94/95

1 0 1 Miles

N

AERO - DATA CORP.
Environmental
Remote Sensing Consulting Services
Interpretation and Mapping
225.767.5725

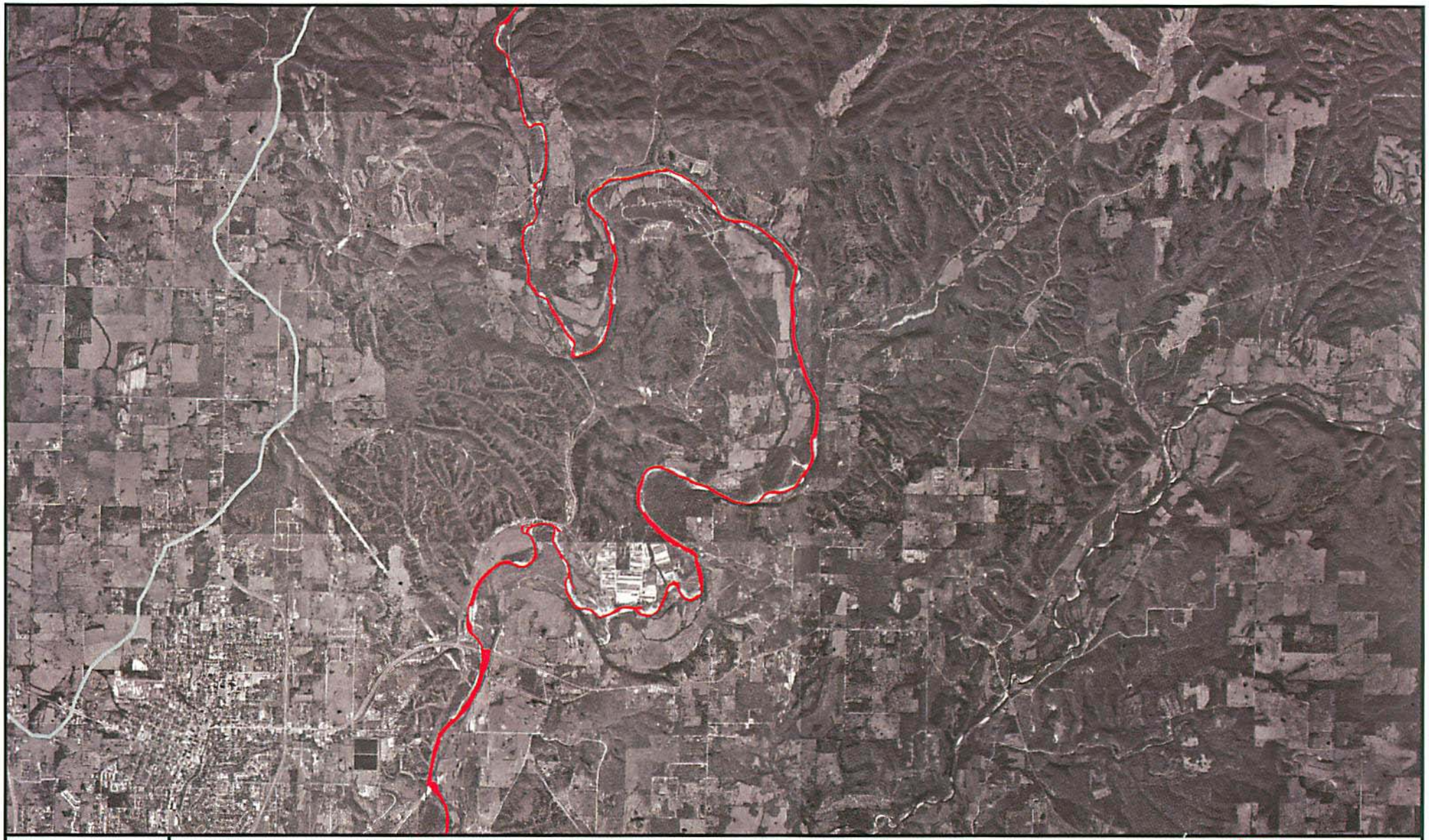

Figure 12

Illinois River Meander Study
1994,1995 DOQQ
Block 2

Image Source : USGS

River 94/95

1 0 1 Miles

N

AERO - DATA CORP.
Environmental
Remote Sensing Consulting Services
Interpretation and Mapping
225.767.5725

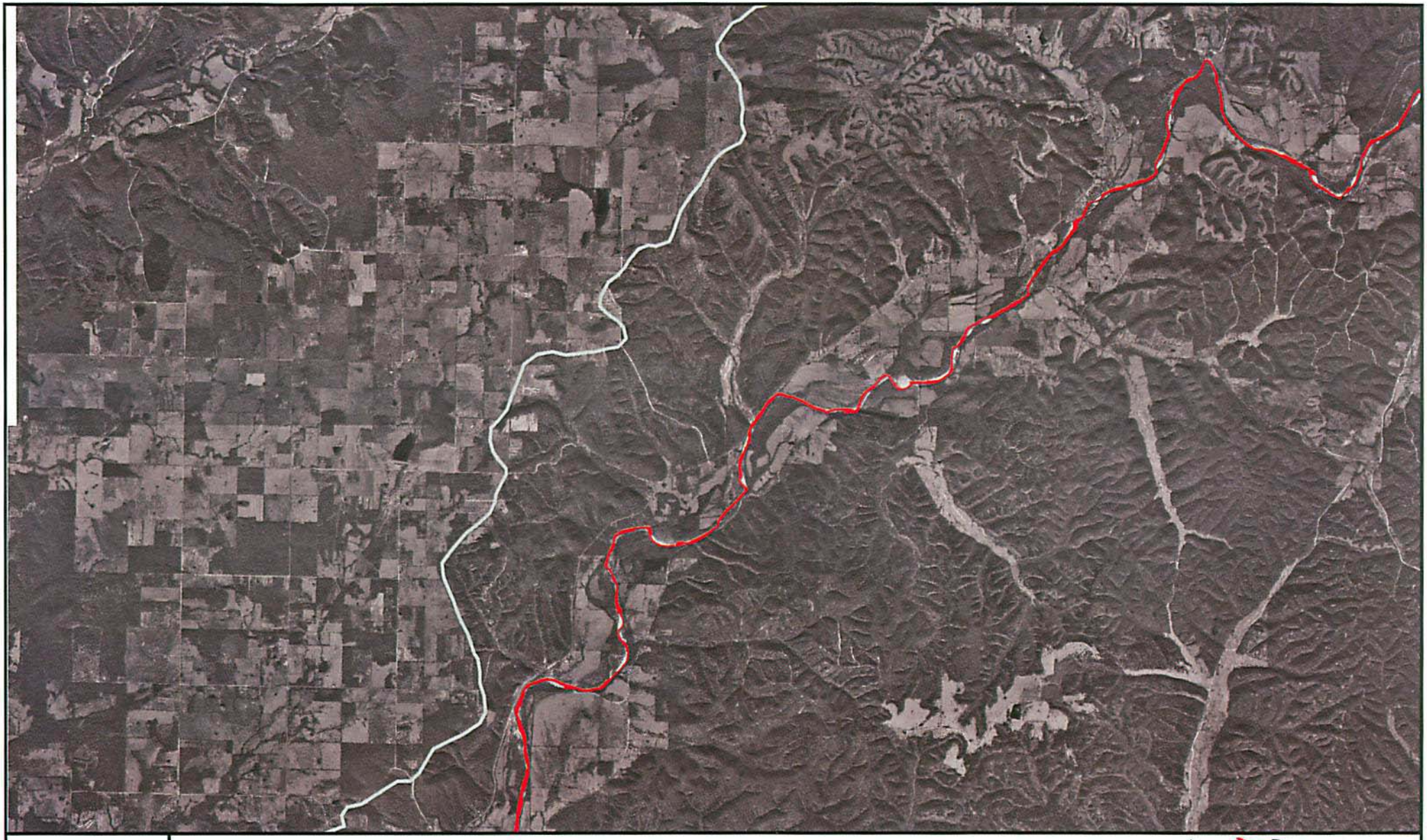

Figure 13

Illinois River Meander Study
1994,1995 DOQQ
Block 3

Image Source : USGS

River 94/95

1 0 1 Miles

N

AERO - DATA CORP.
Environmental
Remote Sensing Consulting Services
Interpretation and Mapping
225.767.5725