Site AR-17

Owner: E. Brigance; Long -94.402350 Lat 36.268233

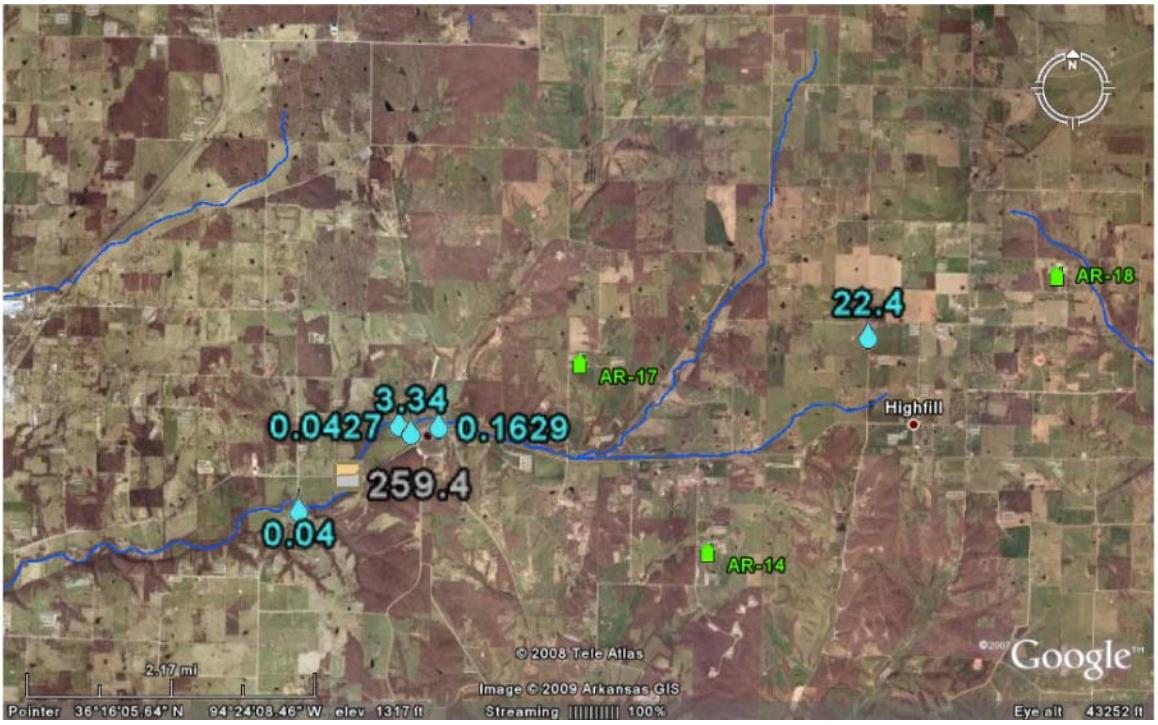

0.0427
3.34
0.1629
AR-17
264
Springtown Cutoff Rd
Springtown Rd
Readings Rd
469 m
© 2009 Tele Atlas
Image © 2009 Arkansas GIS
Google

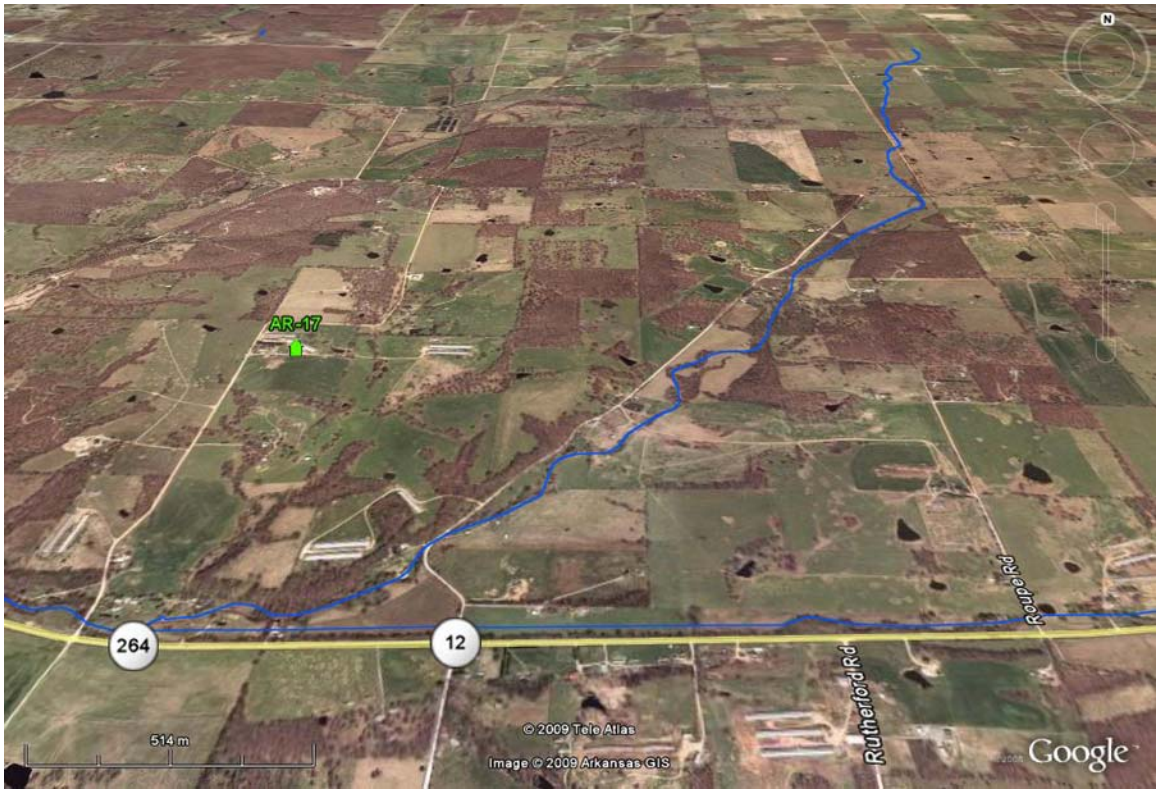
AR-17
264
12
Rutherford Rd
Rowe Rd
514 m
© 2009 Tele Atlas
Image © 2009 Arkansas GIS
Google

Site AR-18

Owner: Breeder Farm #5; Long -94.338300 Lat 36.277683

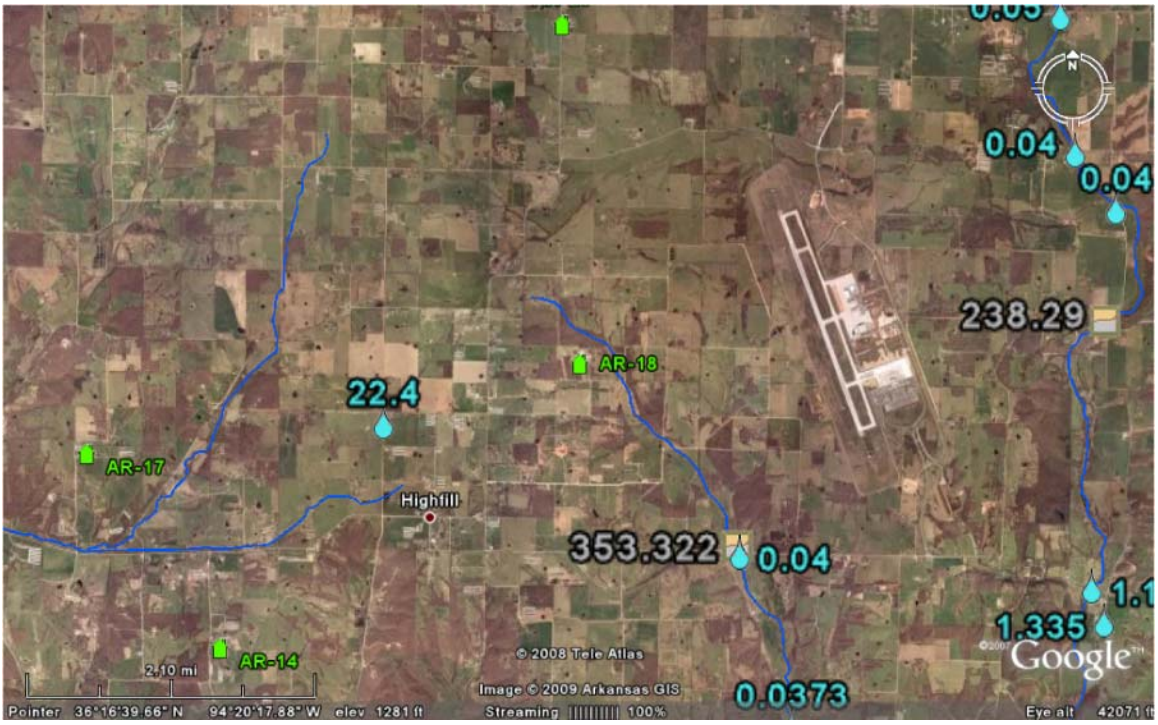

Site AR-19

Owner: Reed; Long -94.297083 Lat 36.137150

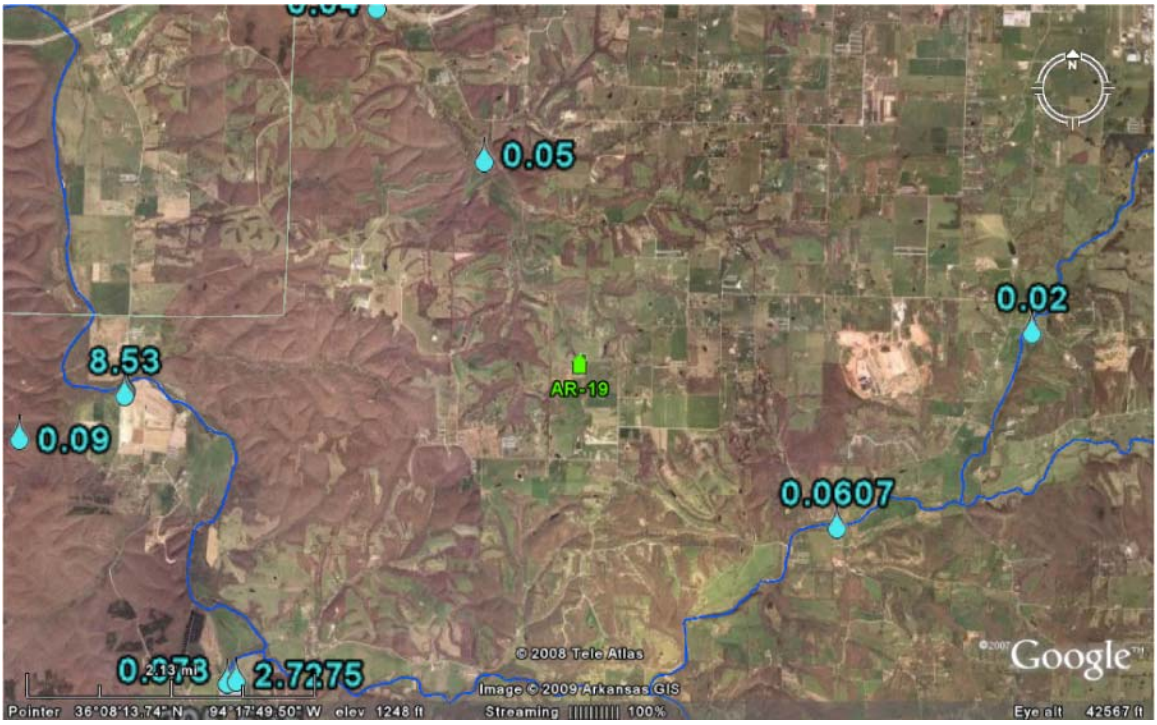

Site AR-20

Owner: T. Lester; Long -94.340600 Lat 36.313183

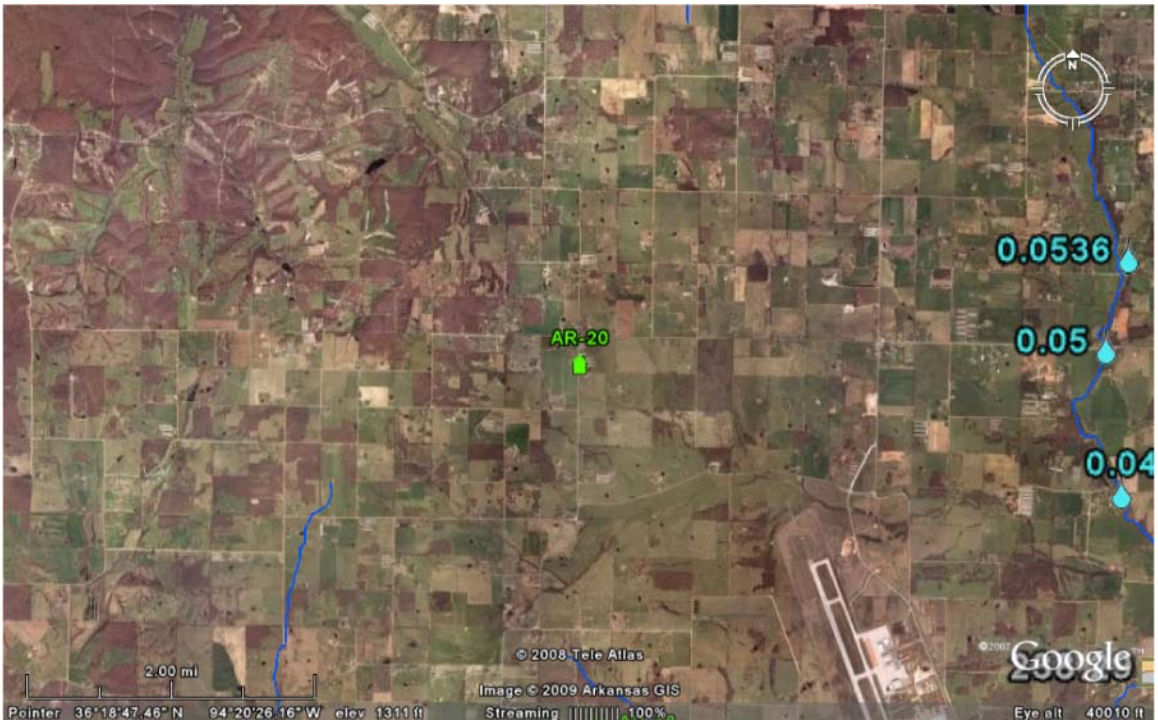

Site AR-21

Owner: D. Gibbs; Long -94.179133 Lat 36.237566

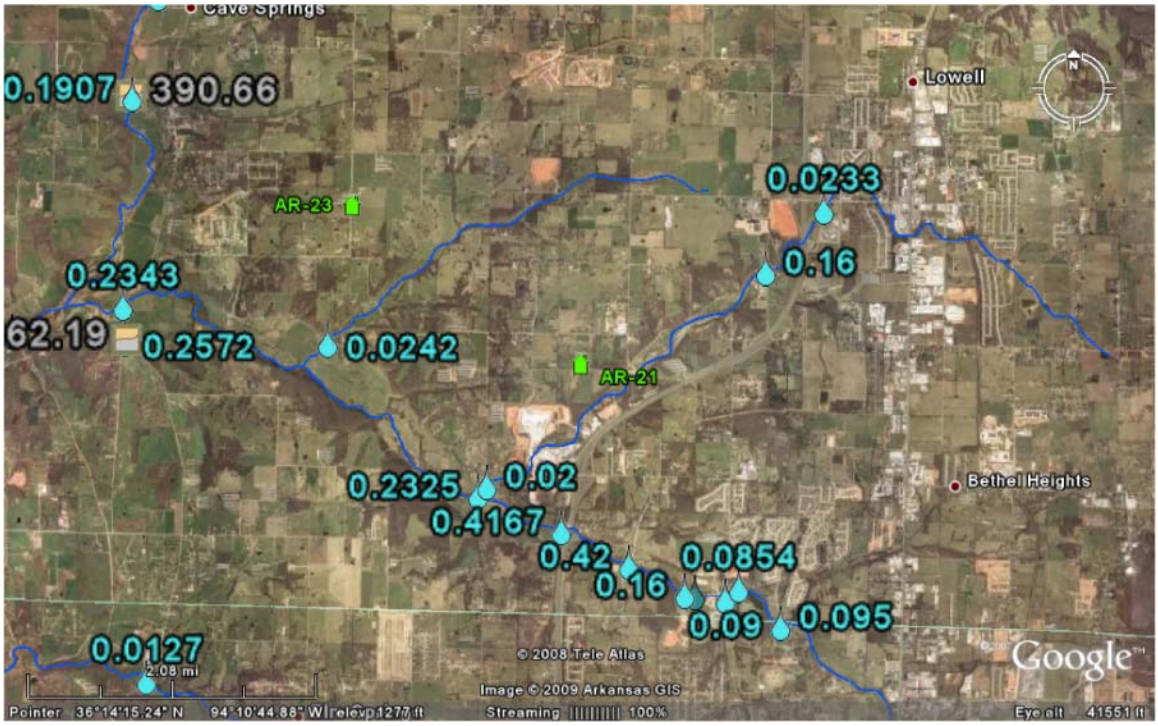

Site AR-22

Owner: R. Aday; Long -94.278300 Lat 35.921400

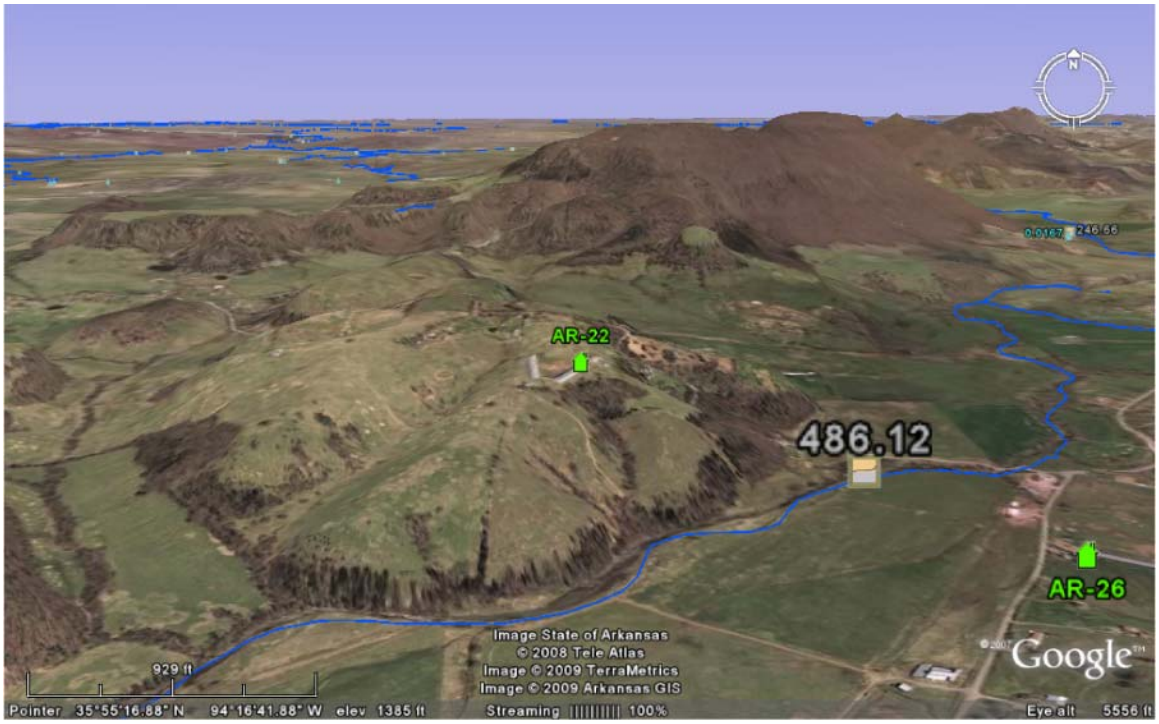

0.65
246.66
0.0167
0.031
AR-28
AR-22
486.12
AR-26
265
0.18
1577 ft
Image © 2009 Arkansas GIS
© 2009 Tele Atlas
©2009 Google

Site AR-23

Owner: D. Bush; Long -94.208516 Lat 36.253983

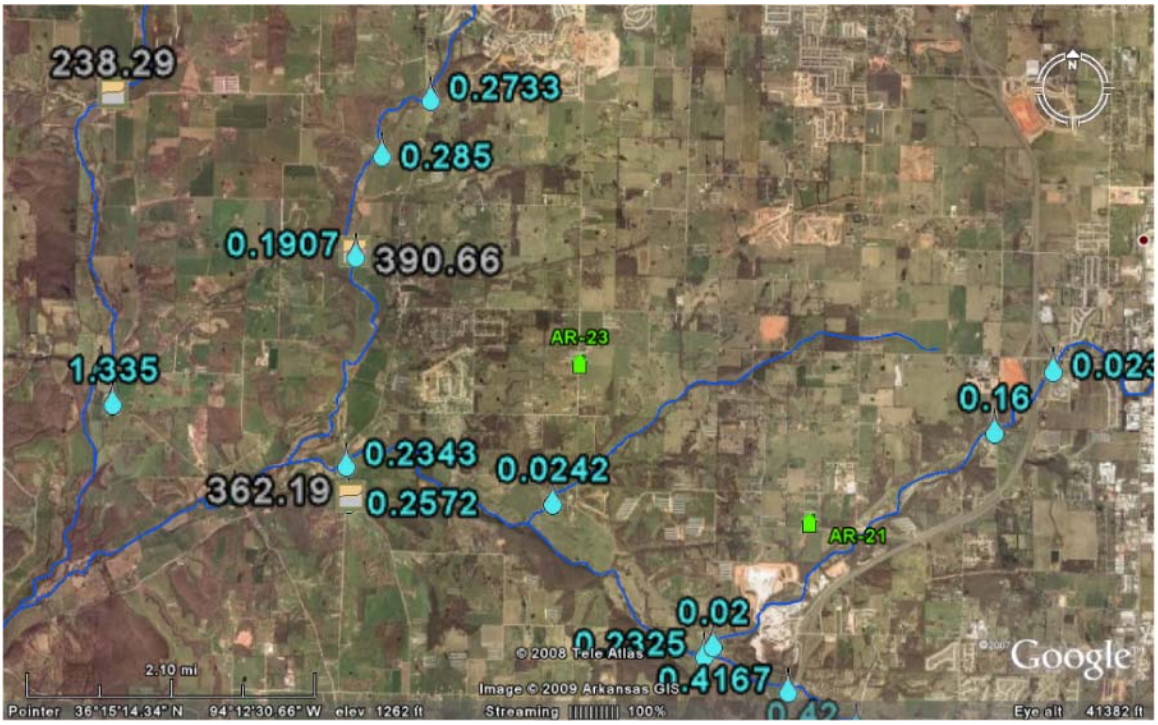

Site AR-24

Owner: J. Reed; Long -94.213316 Lat 36.135950

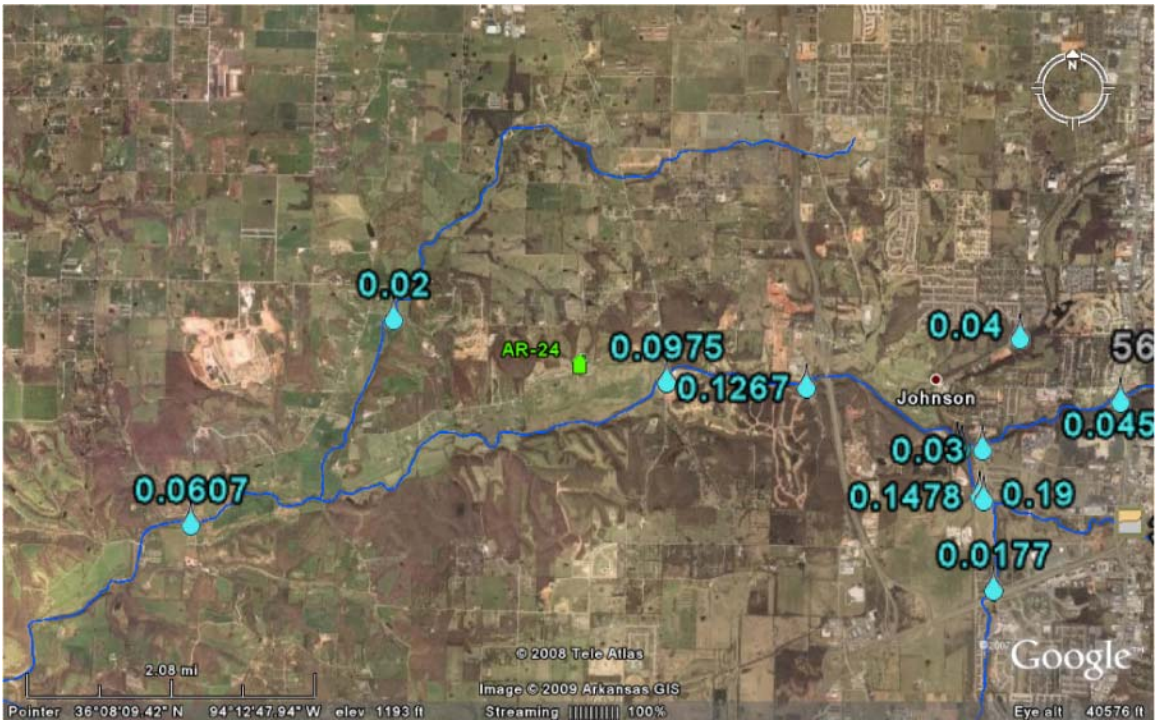

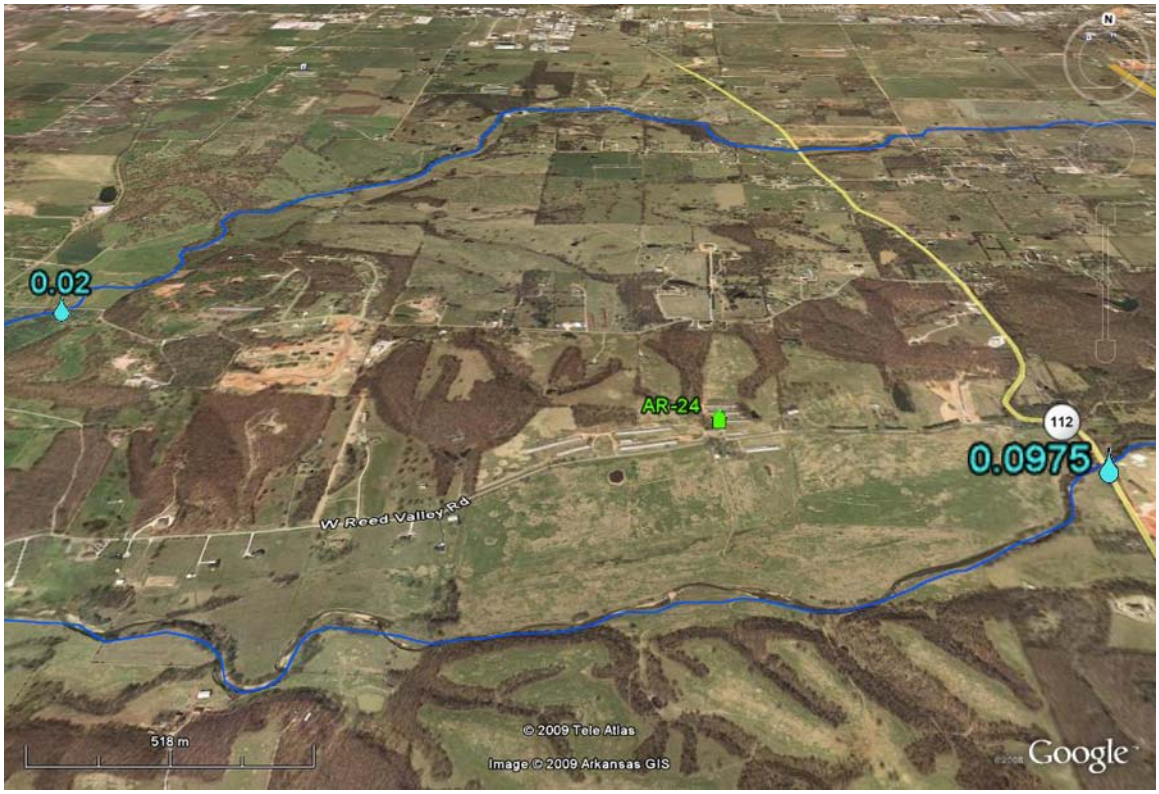
0.02
AR-24
112
0.0975
W Reed Valley Rd
518 m
© 2009 Tele Atlas
Image © 2009 Arkansas GIS
Google

Site AR-25

Owner: S. Swearingen; Long -94.265166 Lat 36.018566

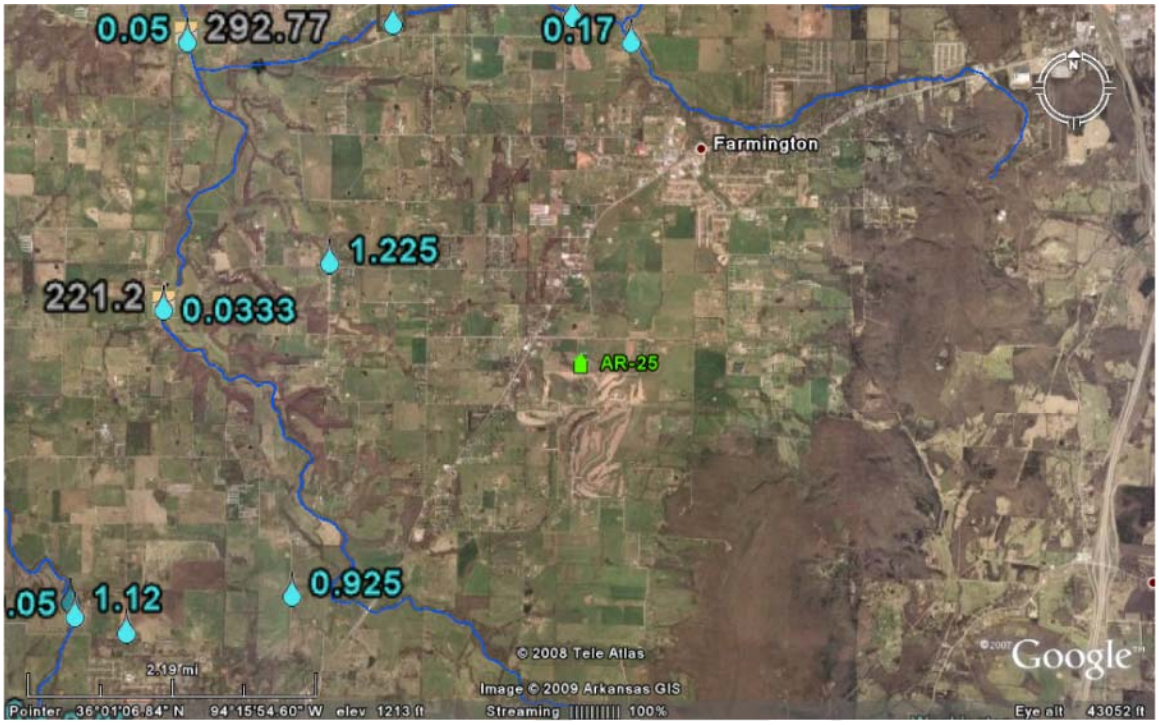

Site AR-26

Owner: N. Findahl; Long -94.271016 Lat 35.917150

Site AR-27

Owner: K. & D. Thomas; Long -94.296616 Lat 35.920233

AR-27
AR-28
AR-22
486.12
AR-26
Kellie Springs Rd
Skyview W Rd
0.18
491 m
© 2009 Tele Atlas
Image © 2009 Arkansas GIS
265
Google

0.18
Kellie Springs Rd
56 m
© 2009 Tele Atlas
Image © 2009 Arkansas GIS
Google

Site AR-28

Owner: G. Horne; Long -94.292800 Lat 35.920366

Site AR-29

Owner: R. & P. Haegele; Long -94.382300 Lat 35.874300

2-08
9-29
7-066
AR-29
0.07
493.41
618 m
© 2009 Tele Atlas
Image © 2009 Arkansas GIS
Google

Site AR-30

Owner: P. Biggs; Long -94.413616 Lat 35.910833

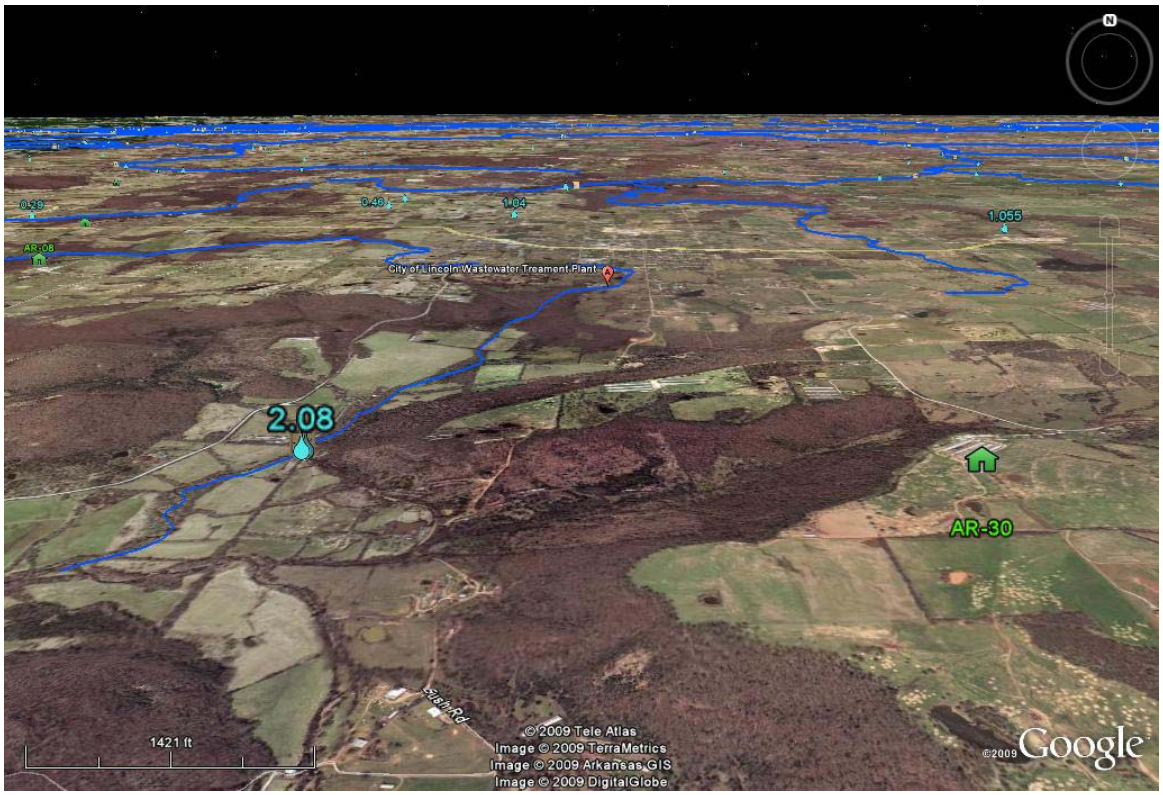

City of Lincoln Wastewater Treament Plant
AR-08
AR-31
AR-30
328.18
0.1056
0.13
0.14
0.29
0.46
1.77
1.04
0.59
0.0944
1.055
7.066
9.29
2.08
0.9386
0.35
1092.0033
0.1531
4006 ft
© 2009 Tele Atlas
Image State of Arkansas
Image © 2009 Arkansas GIS
Image © 2009 TerraMetrics
©2009 Google

Site AR-31

Owner: D. Edwards; Long -94.468650 Lat 35.958183

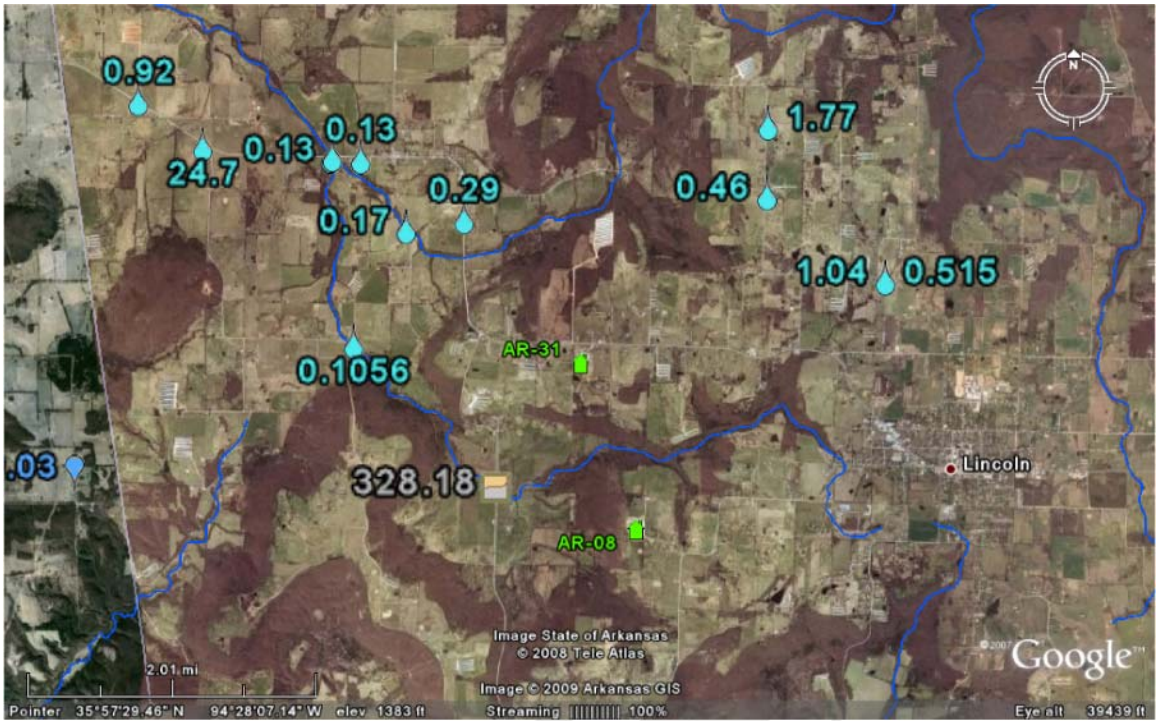

Site AR-32

Owner: J. Moua; Long -94.488333 Lat 35.997716

Site AR-33

Owner: S. Ramsey; Long -94.512533 Lat 36.004950

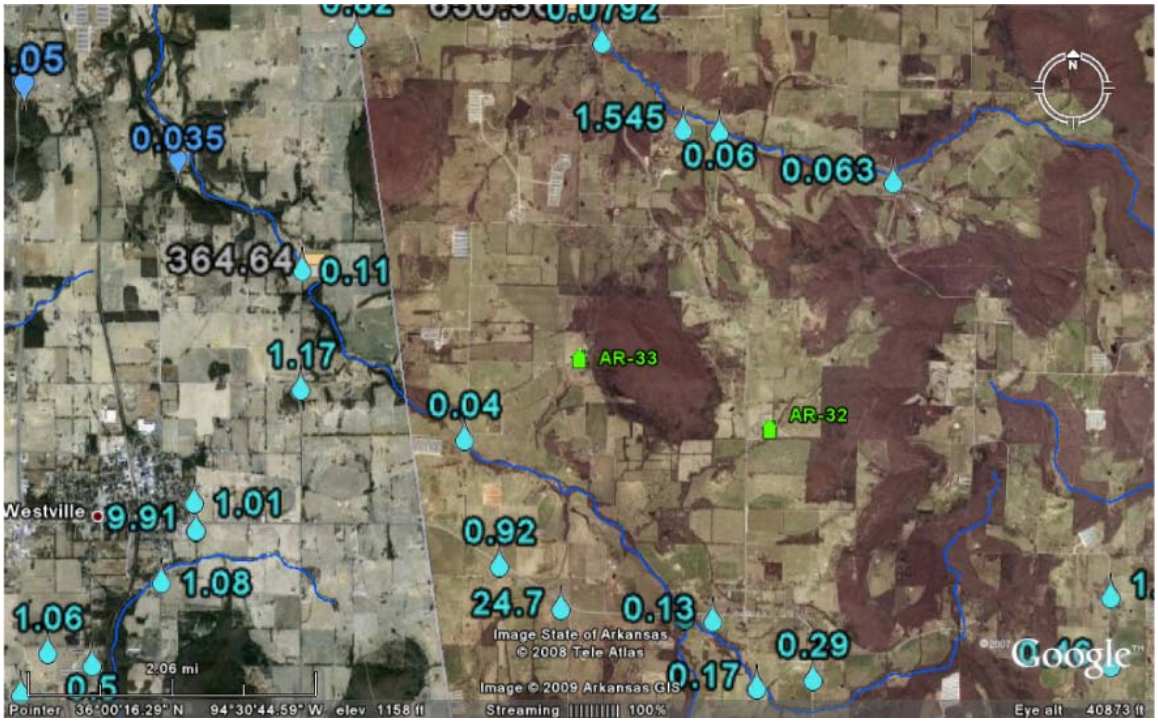

Site AR-34

Owner: Hancock Holdings LLC; Long -94.493183 Lat 36.064166

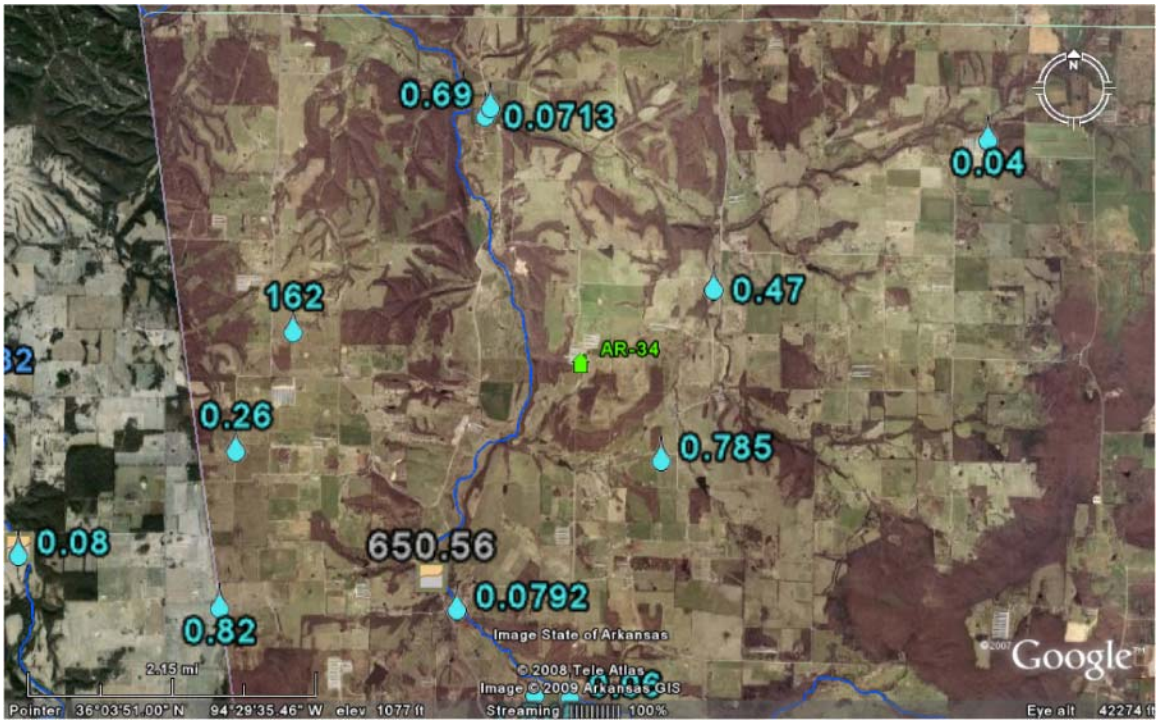

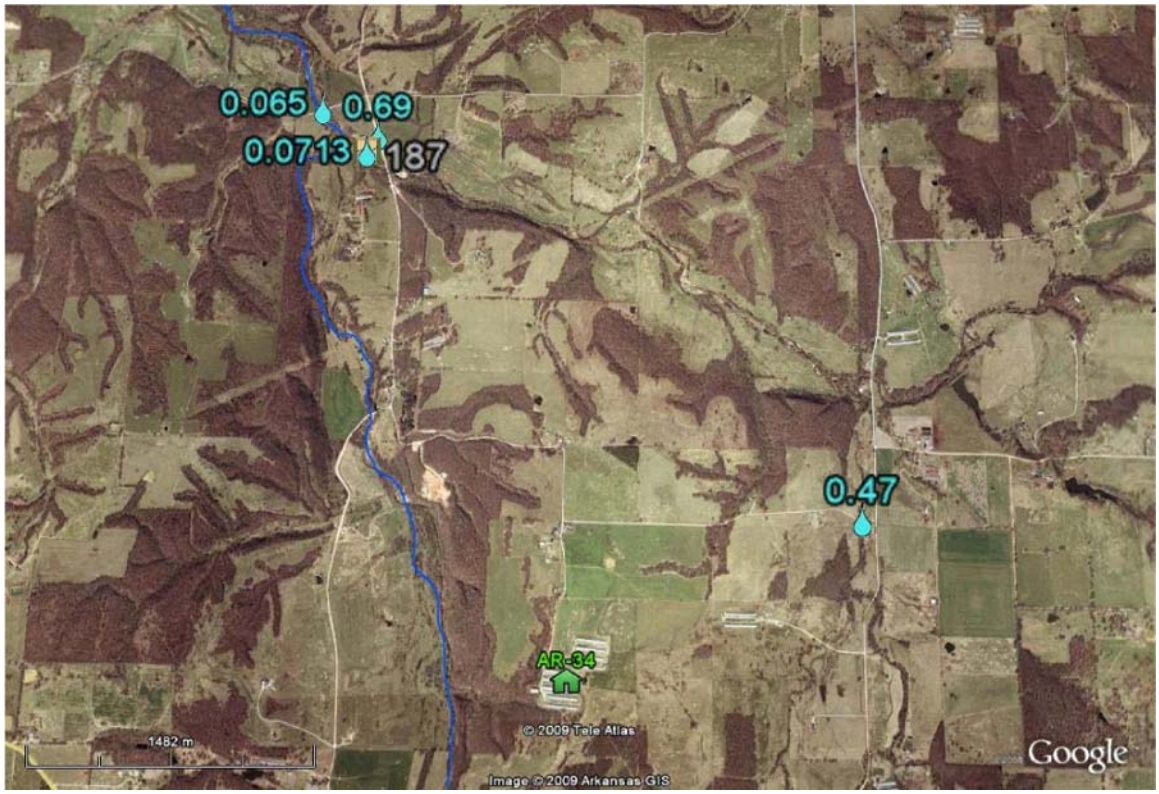
0.065
0.69
0.0713
187
0.47
AR-34
1482 m
© 2009 Tele Atlas
Image © 2009 Arkansas GIS
Google

0.065
244
0.69
0.0713
187
279 m
© 2009 Tele Atlas
Image © 2009 Arkansas GIS
Google

Site AR-35

Owner: G. Crockett; Long -94.516850 Lat 36.115116

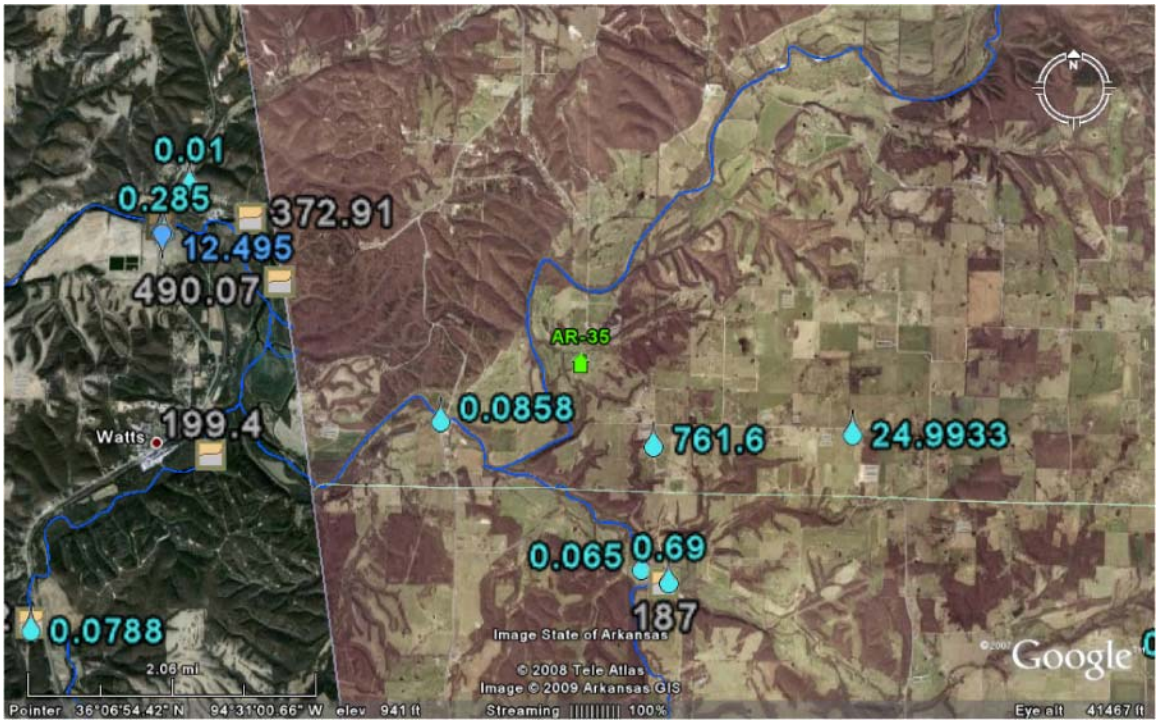

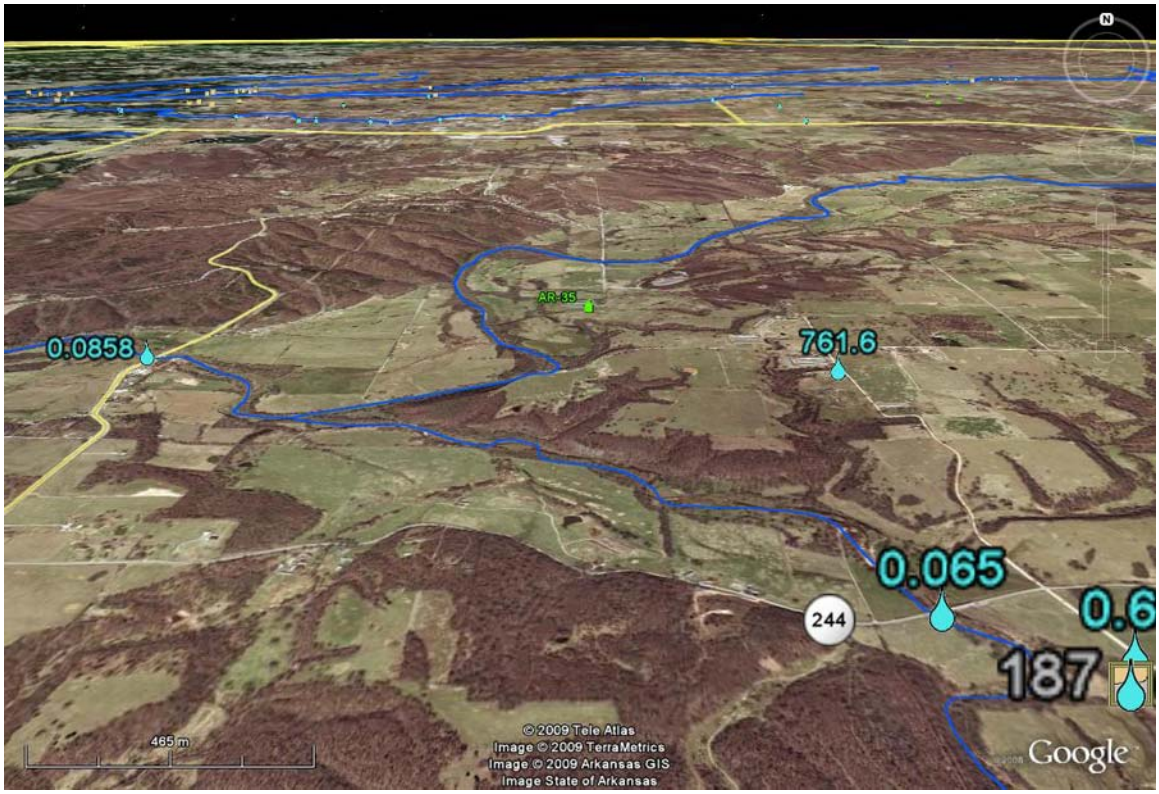
0.0858
AR-35
761.6
0.065
244
0.6
187
465 m
© 2009 Tele Atlas
Image © 2009 TerraMetrics
Image © 2009 Arkansas GIS
Image State of Arkansas
Google

0.0858
59
178 m
© 2009 Tele Atlas
Image © 2009 Arkansas GIS
Google

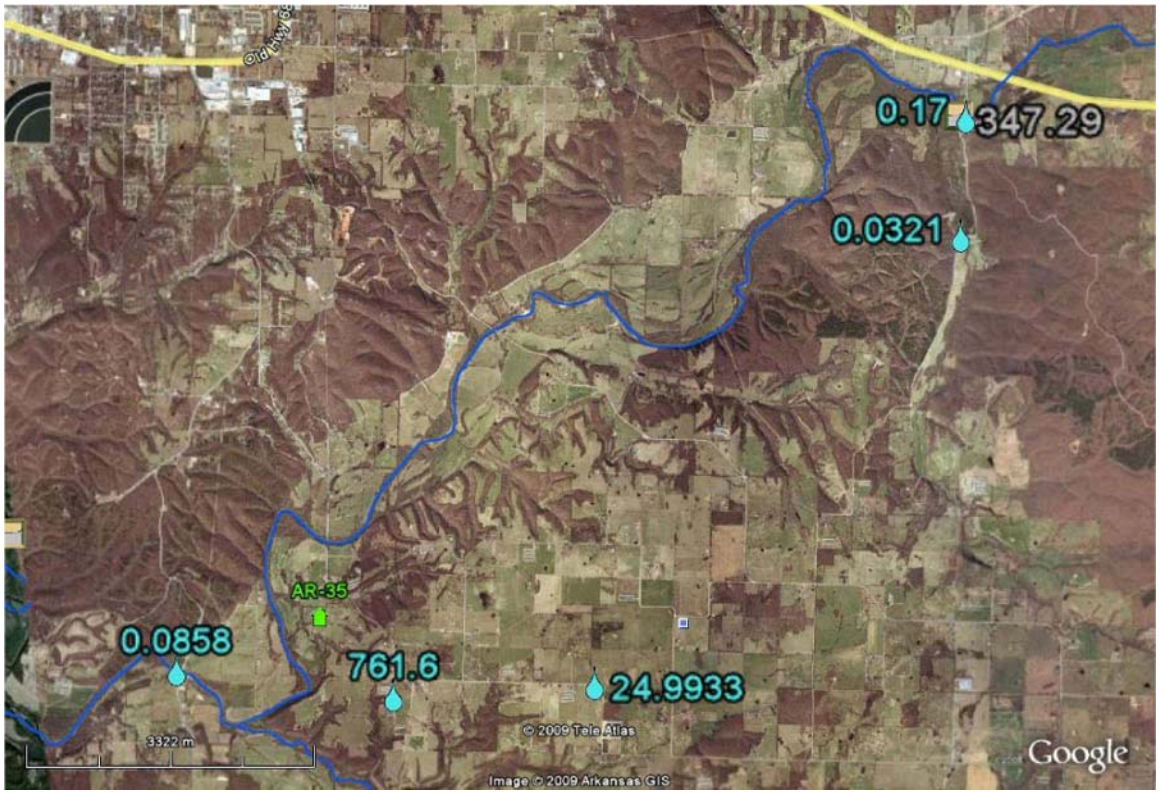
0.17
347.29
0.0321
AR-35
0.0858
761.6
24.9933
3322 m
© 2009 Tele Atlas
Image © 2009 Arkansas GIS
Google