## Appendix B: Site Plan View and Oblique Images

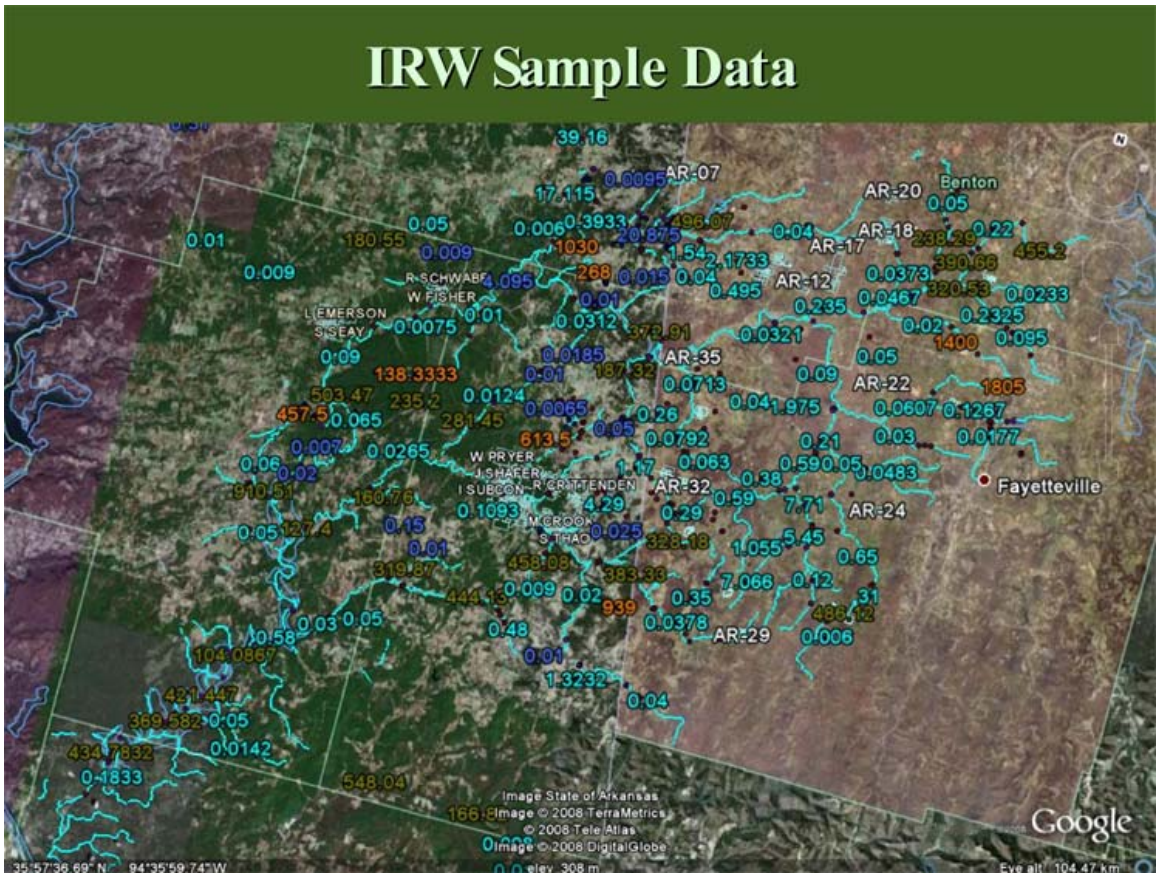

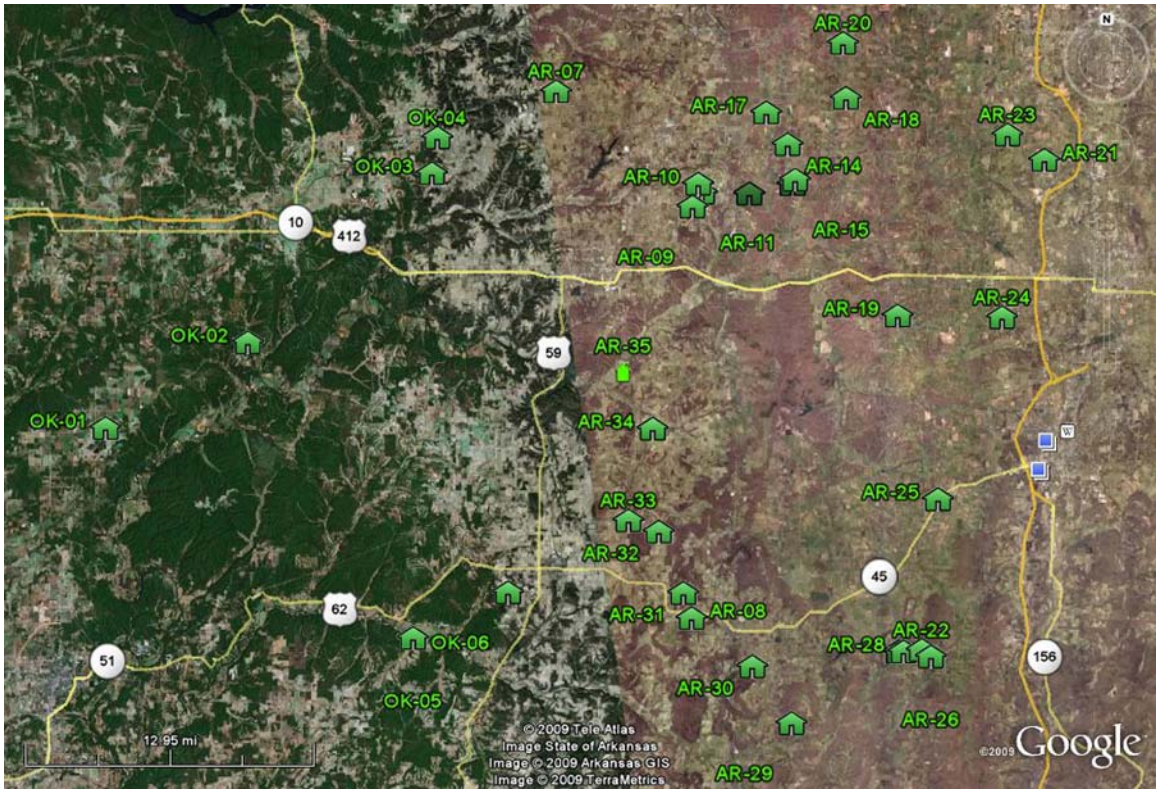
AR-20
AR-07
AR-17
AR-18
AR-23
OK-04
AR-21
OK-03
AR-14
AR-10
10
412
AR-15
AR-11
AR-09
AR-24
AR-19
OK-02
59
AR-35
OK-01
AR-34
AR-25
AR-33
AR-32
45
62
AR-31
AR-08
AR-22
OK-06
AR-28
51
156
AR-30
OK-05
AR-26
12.95 mi
© 2009 Tele Atlas
Image State of Arkansas
Image © 2009 Arkansas GIS
Image © 2009 TerraMetrics
AR-29
©2009 Google

## Site OK-01

*Owner: G. Fisher; Long -94.931750 Lat 36.063483*

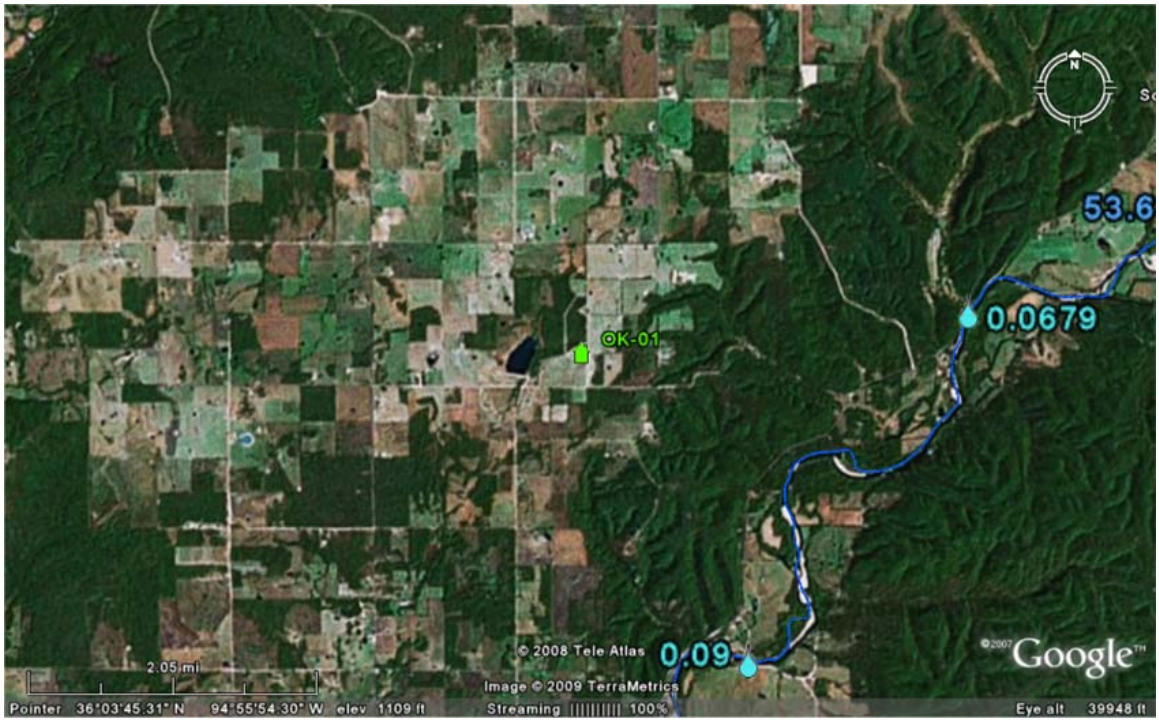


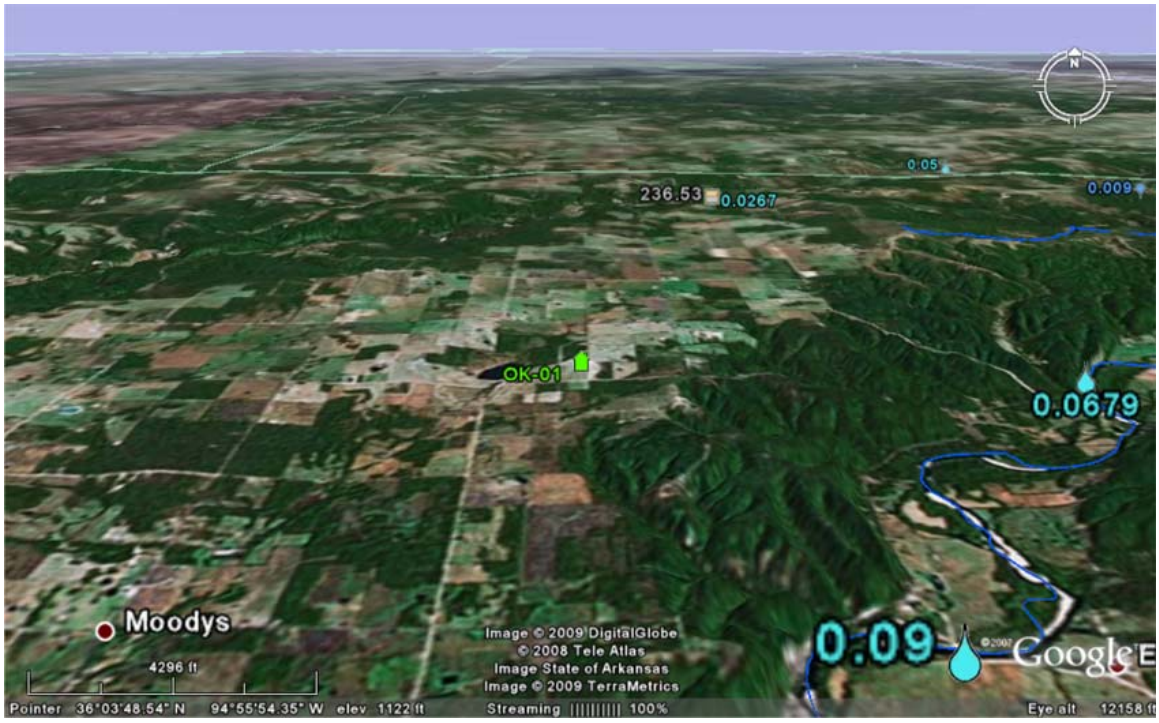

## Site OK-02

*Owner: R. Schwabe; Long -94.817583 Lat 36.119233*

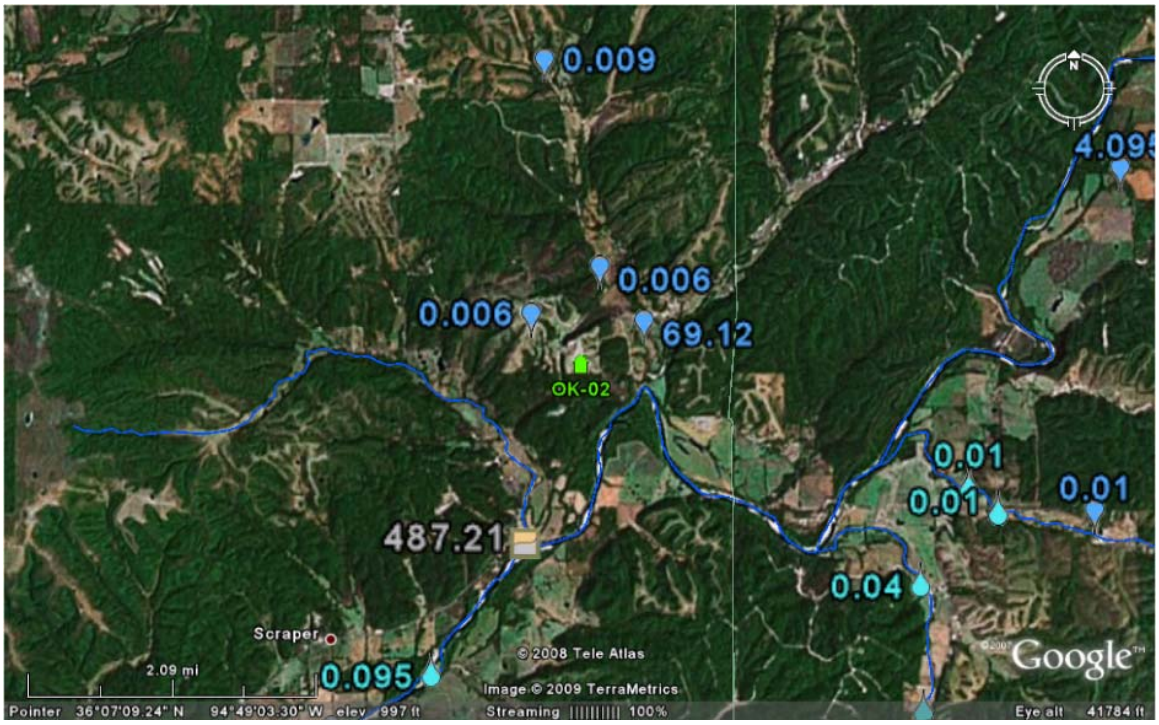

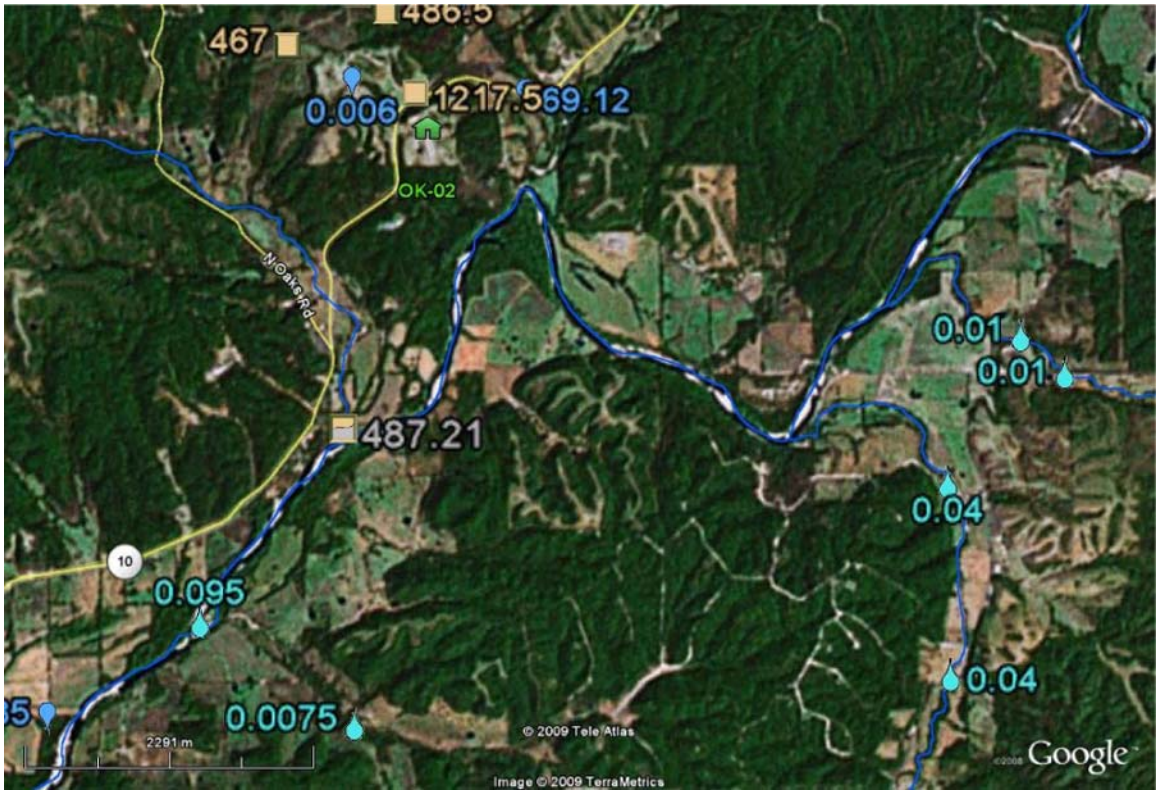
467
486.5
0.006
1217.569.12
OK-02
N Oak Rd
0.01
0.01
487.21
0.04
10
0.095
0.04
0.0075
2291 m
© 2009 Tele Atlas
Image © 2009 TerraMetrics
Google

## Site OK-03

*Owner: Mitchell; Long -94.670533 Lat 36.228883*

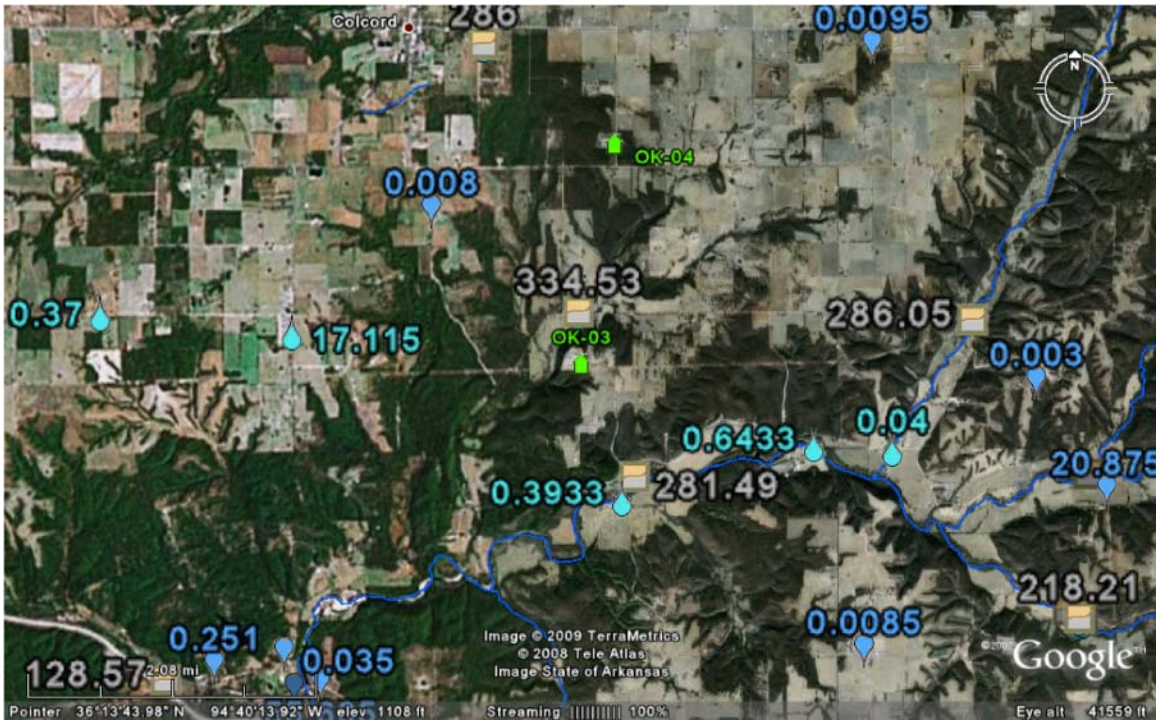

0.008
334.53
0.06
17.115
OK-03
1461
1870
2110
0.6433
281.49
0.3933
1701 m
Image © 2009 TerraMetrics
Image State of Arkansas
© 2009 Tele Atlas
Google

0.1733
905.5
781
652
0.008
0.0095
334.53
0.06
OK-03
2110
1870
281.49
0.3933
0.4687 Rd
574 m
Image © 2009 TerraMetrics
Image State of Arkansas
© 2009 Tele Atlas
Google

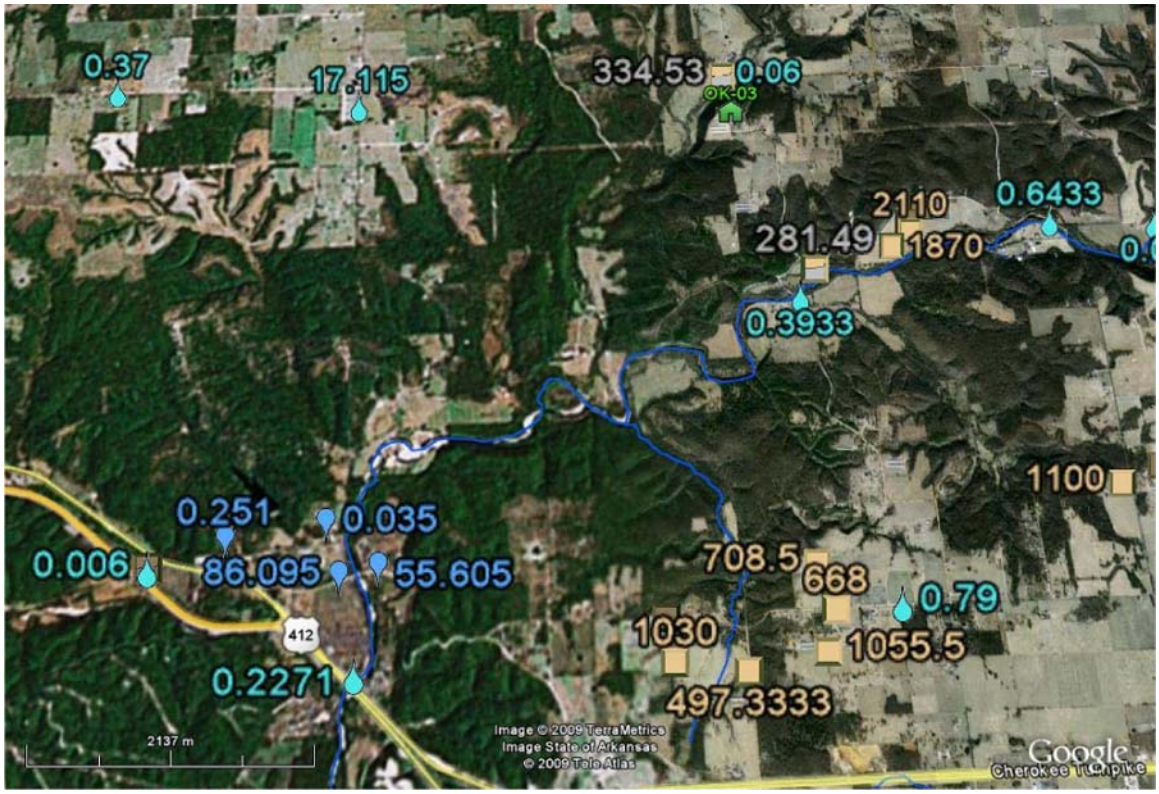
0.37
17.115
334.53
0.06
OK-03
2110
0.6433
281.49
1870
0.3933
1100
0.251
0.035
0.006
86.095
55.605
708.5
668
0.79
412
1030
1055.5
0.2271
497.3333
2137 m
Image © 2009 TerraMetrics
Image State of Arkansas
© 2009 Tele Atlas
Google

334.53
OK-03
92 m
© 2009 Tele Atlas
Image State of Arkansas
Image © 2009 Arkansas GIS
Image © 2009 TerraMetrics
Google

## Site OK-04

*Owner: Hurt; Long -94.666216 Lat 36.251950*

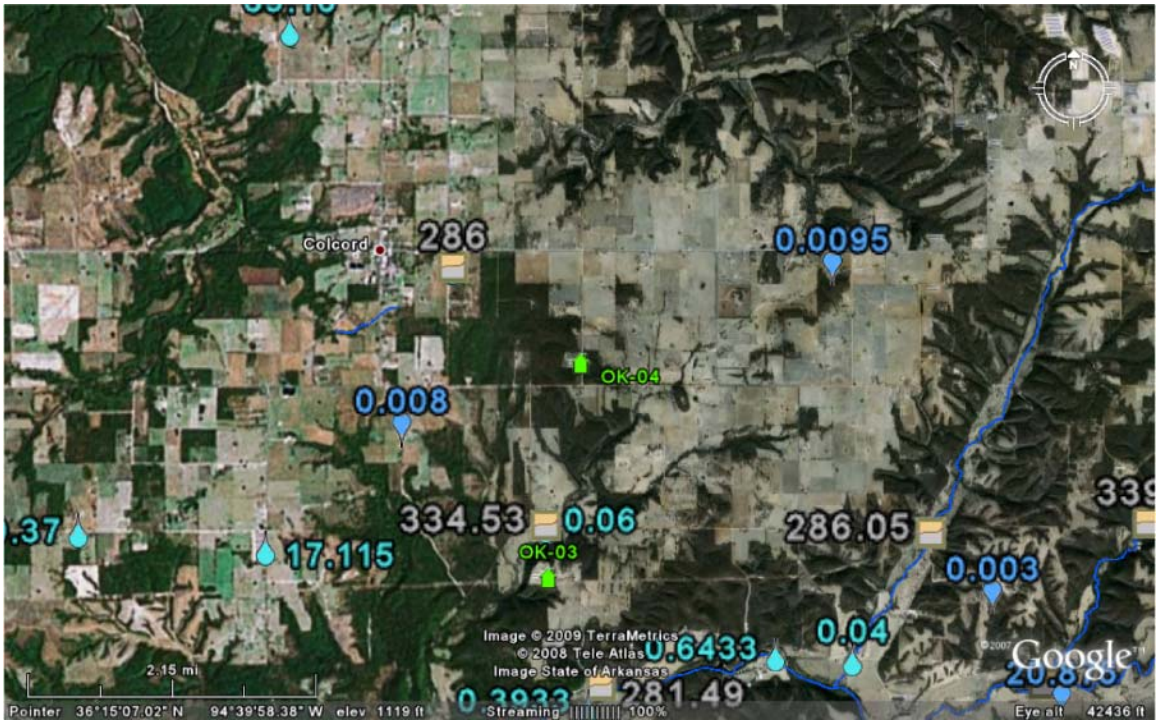


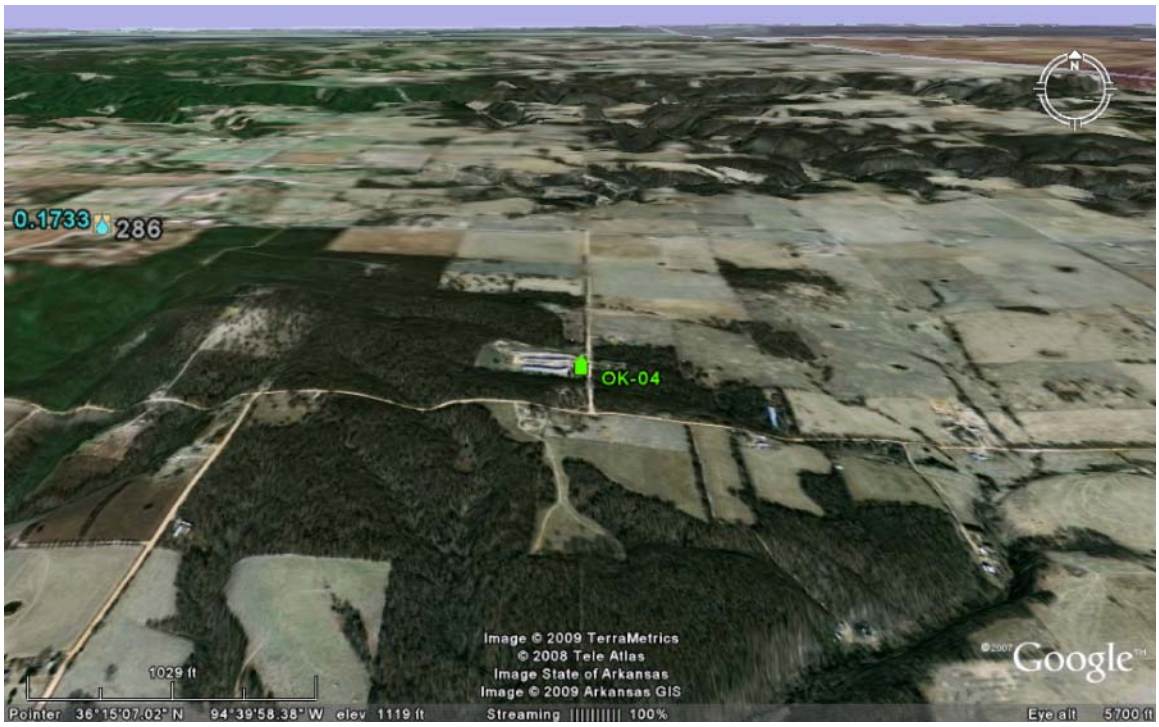

39.16
286
0.1733
116
0.0095
781
652
OK-04
0.008
0.06
334.53
955 m
Image State of Arkansas
© 2009 Tele Atlas
Image © 2009 TerraMetrics
Image © 2009 Arkansas GIS
Google

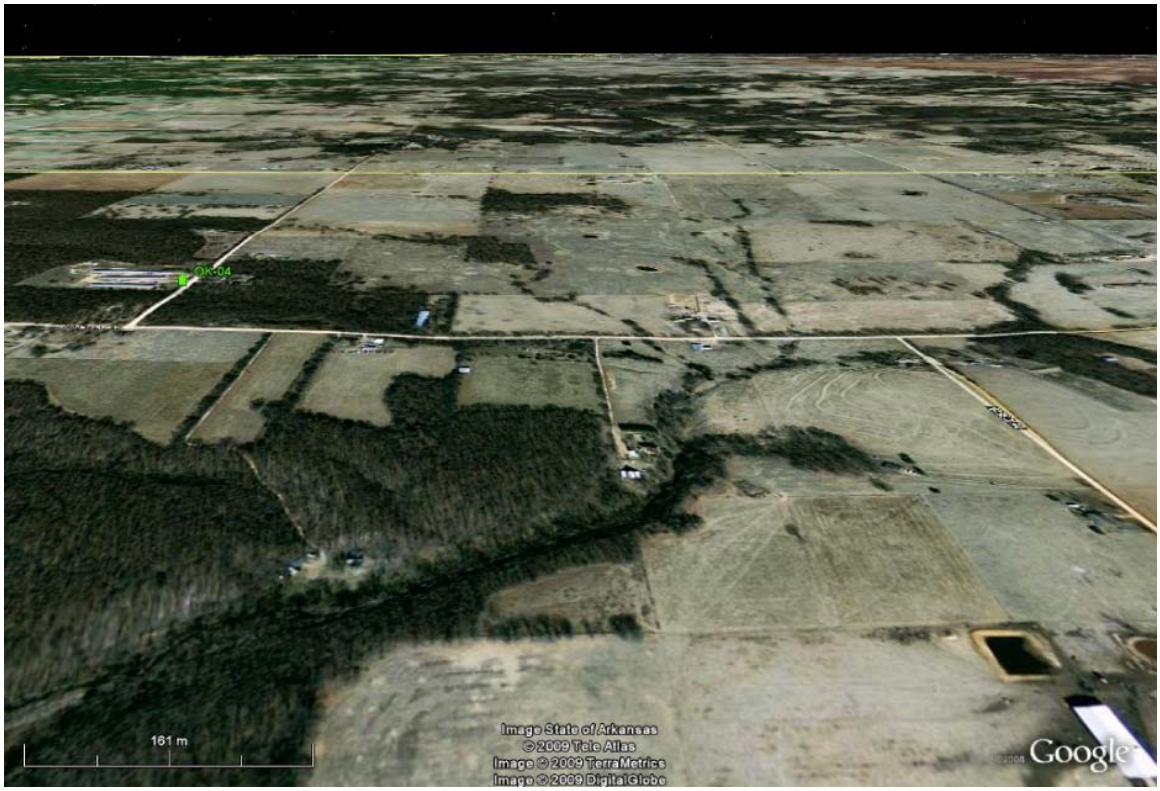
OK-04
161 m
Image State of Arkansas
© 2009 Tele Atlas
Image © 2009 TerraMetrics
Image © 2009 DigitalGlobe
Google

## Site OK-05

*Owner: E. Doyle; Long -94.684616 Lat 35.928566*

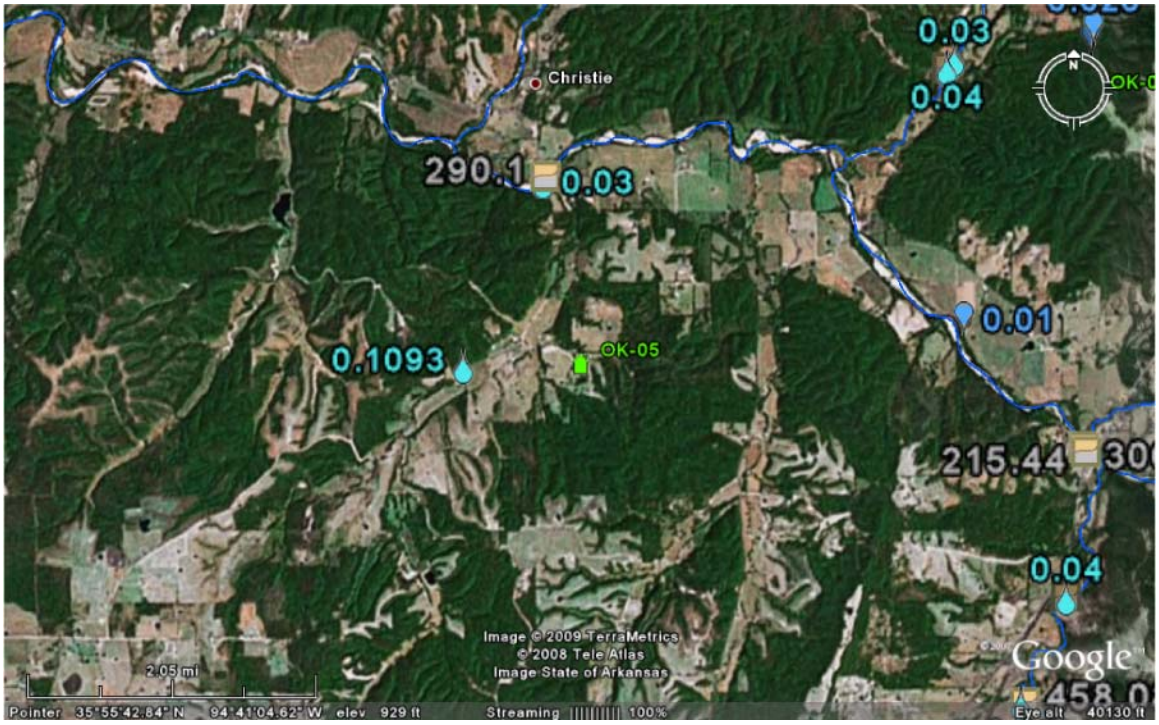


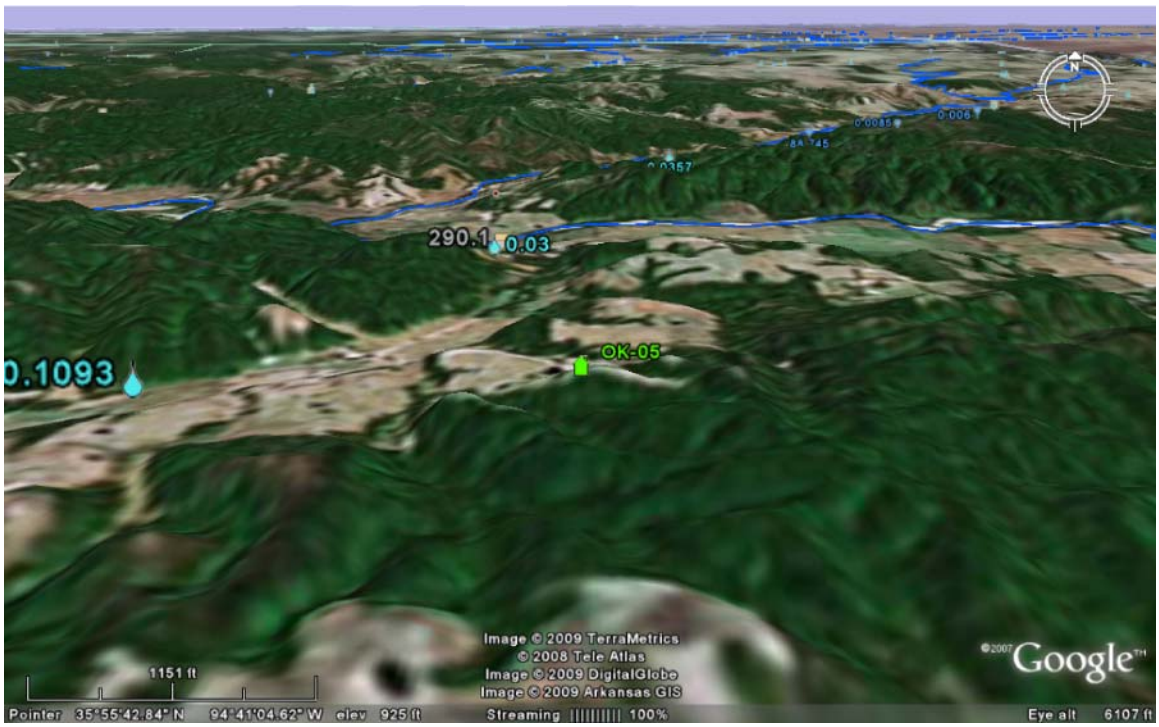

## Site OK-06

*Owner: C. Masters; Long -94.608650 Lat 35.958250*

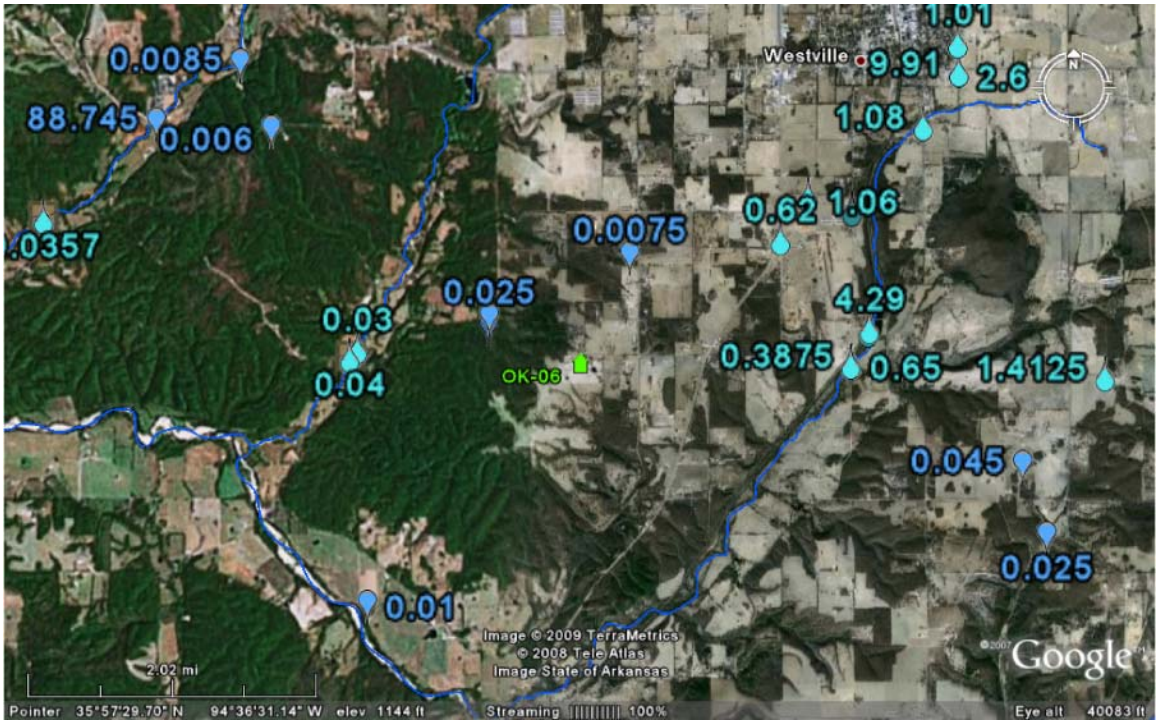


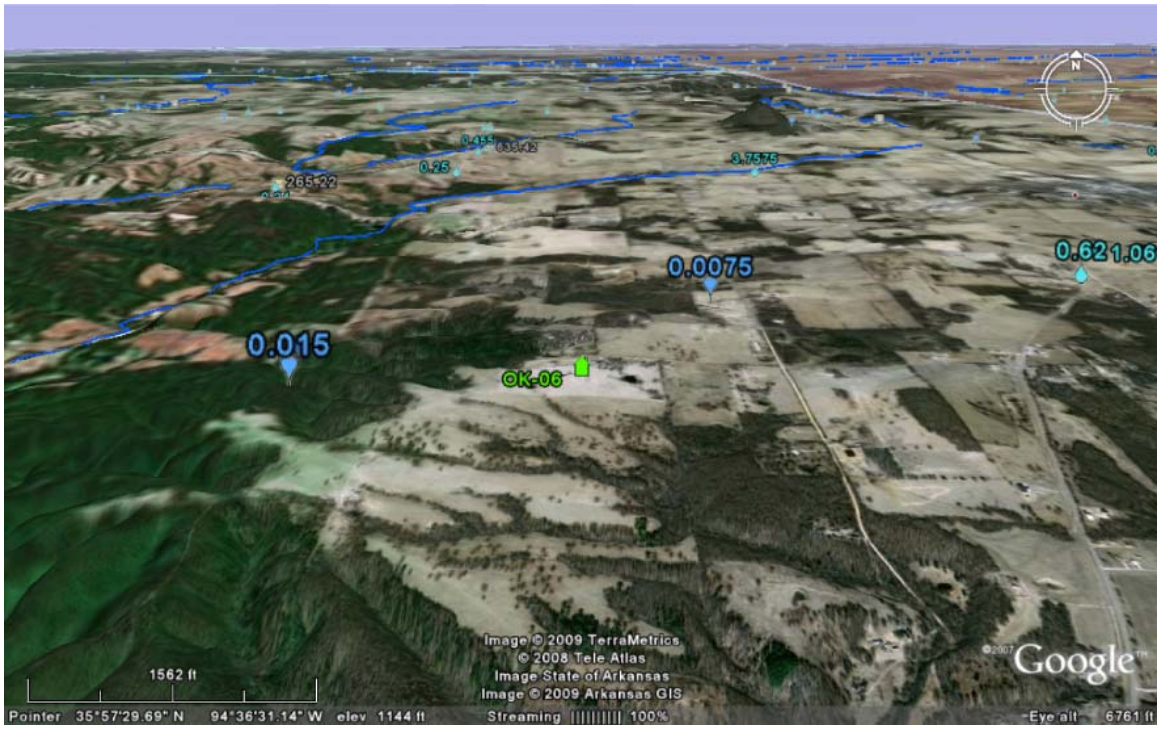

0.015
0.025
N4720 Rd
218 m
© 2009 Tele Atlas
Image © 2009 TerraMetrics
Image State of Arkansas
Google

## Site AR-07

*Owner: Bishop; Long -94.570866 Lat 36.281850*

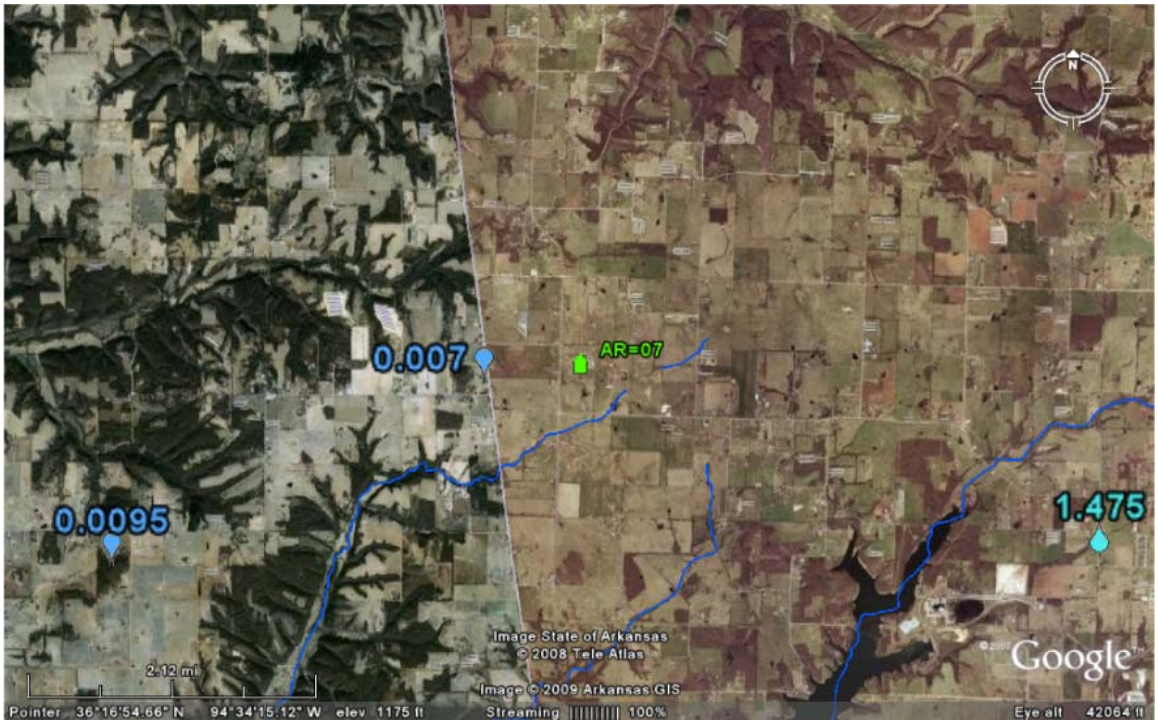

## Site AR-08

*Owner: R. Bickford; Long -94.462000 Lat 35.942016*

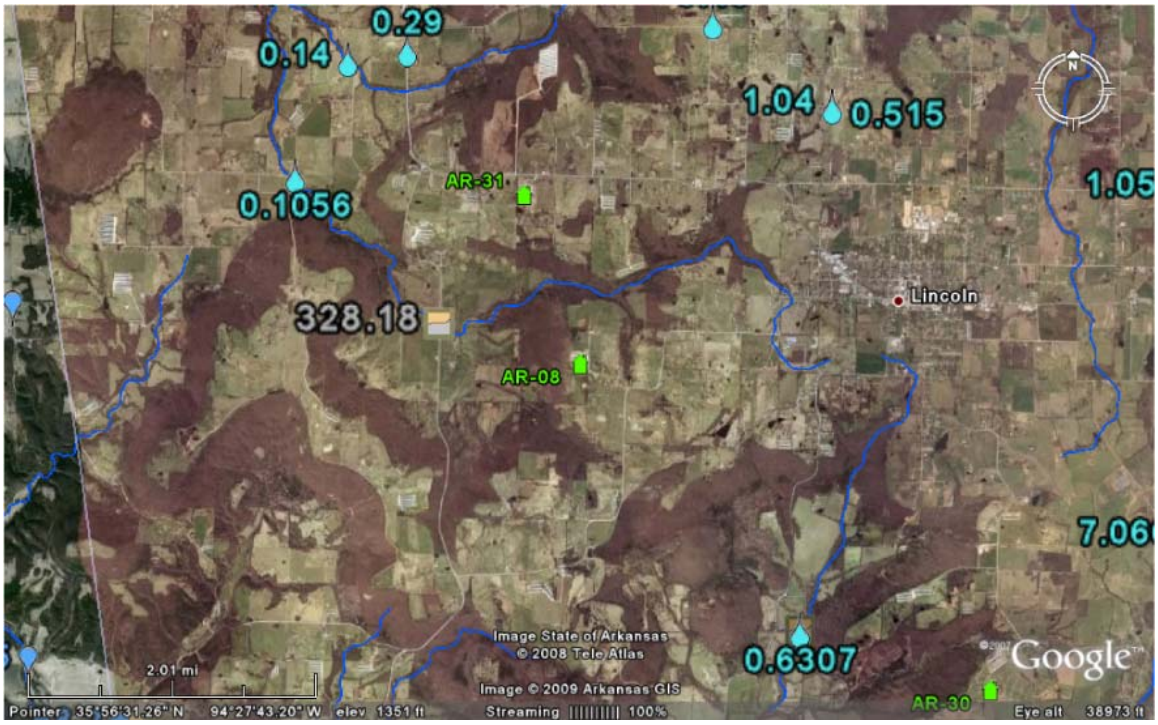

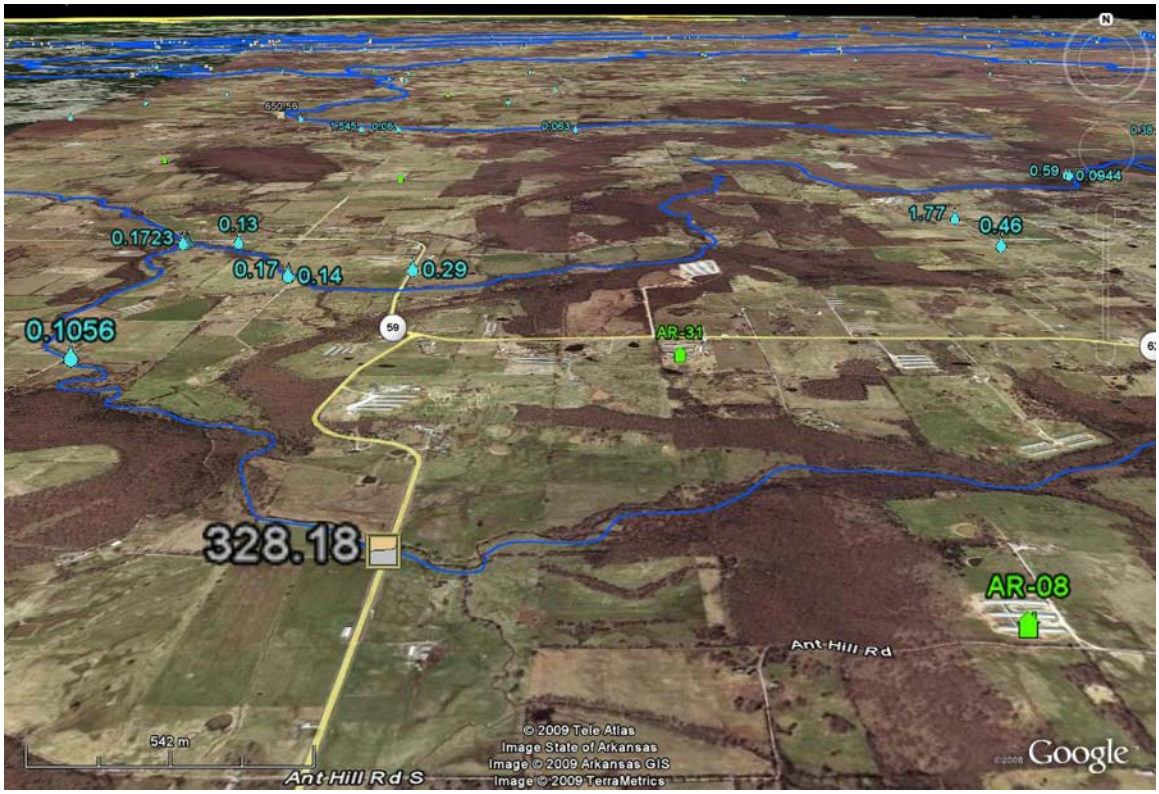
0.1723
0.13
0.17
0.14
0.29
0.1056
0.59
0.0944
1.77
0.46
AR-31
328.18
AR-08
Ant Hill Rd
Ant Hill Rd S
542 m
© 2009 Tele Atlas
Image State of Arkansas
Image © 2009 Arkansas GIS
Image © 2009 TerraMetrics
Google

## Site AR-09

*Owner: Breeder Farm #6; Long -94.461500 Lat 36.207483*

## Site AR-10

*Owner: N. Roberts; Long -94.456950 Lat 36.222233*

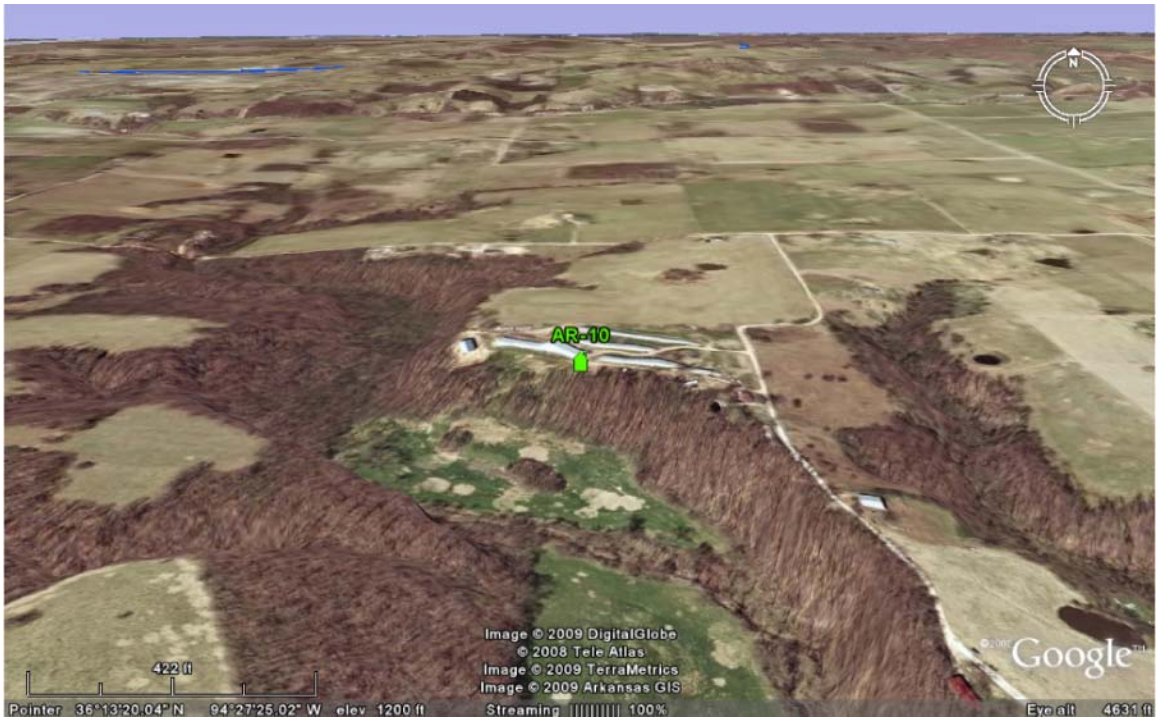

## Site AR-11

*Owner: J. Roberts; Long -94.453933 Lat 36.216483*

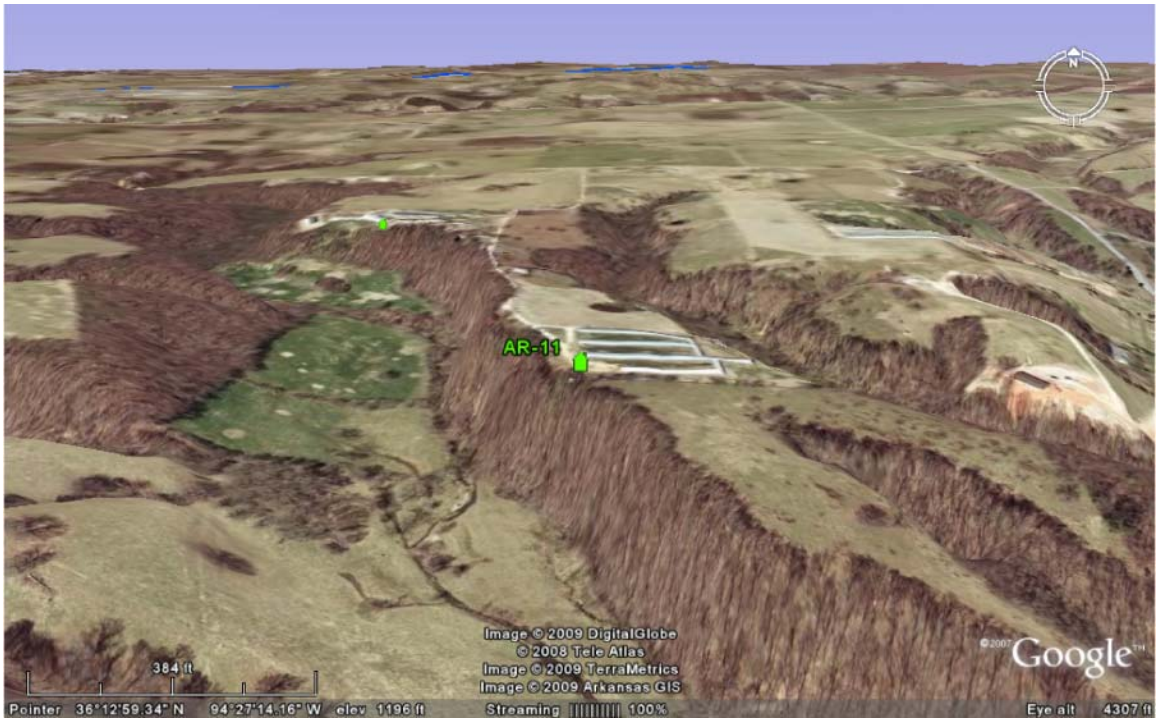

## Site AR-12

*Owner: Breeder Farm #4; Long -94.415916 Lat 36.215933*

Logan Cave Rd
129 m
© 2009 Tele Atlas
Image © 2009 Arkansas GIS
Google

AR-13
Logan Cave Rd
Water Tower Rd
Fire Hydrant Rd
Redding Rd
Dead End Rd
328 m
© 2009 Tele Atlas
Image © 2009 Arkansas GIS
Google

AR-13
AR-12
AR-16
AR-15
0.1217
268.38
636 m
© 2009 Tele Atlas
Image © 2009 Arkansas GIS
Google

AR-09
AR-13
AR-12
AR-15
AR-16
68
0.1217
268.38
0.17
347.29
181.23
412
0.3228
0.295
0.0321
2674 m
© 2009 Tele Atlas
Image © 2009 Arkansas GIS
Google

0.04
259.4
0.0427
3.34
0.1629
22.4
AR-14
AR-15
AR-16
AR-13
AR-12
0.1217
0.235
780 m
© 2009 Tele Atlas
Image © 2009 TerraMetrics
Image © 2009 Arkansas GIS
Google

## Site AR-13

*Owner: Breeder Farm #3; Long -94.415916 Lat 36.215933*

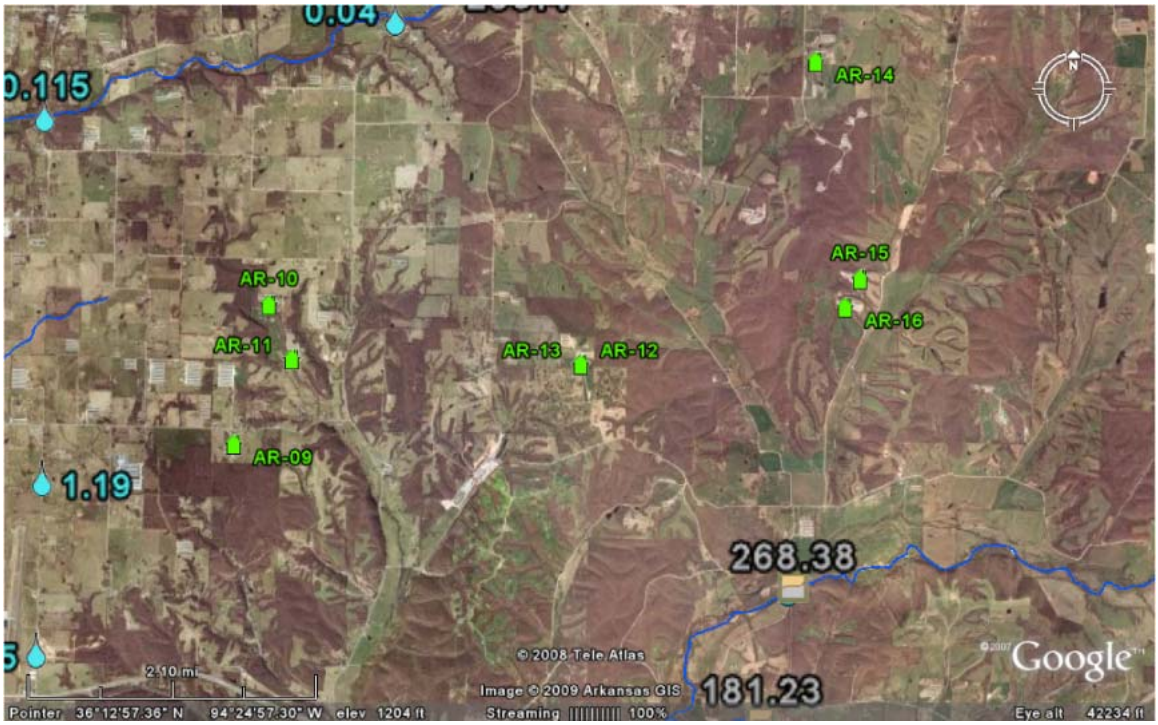

## Site AR-14

*Owner: L. Rutherford; Long -94.385133 Lat 36.247800*

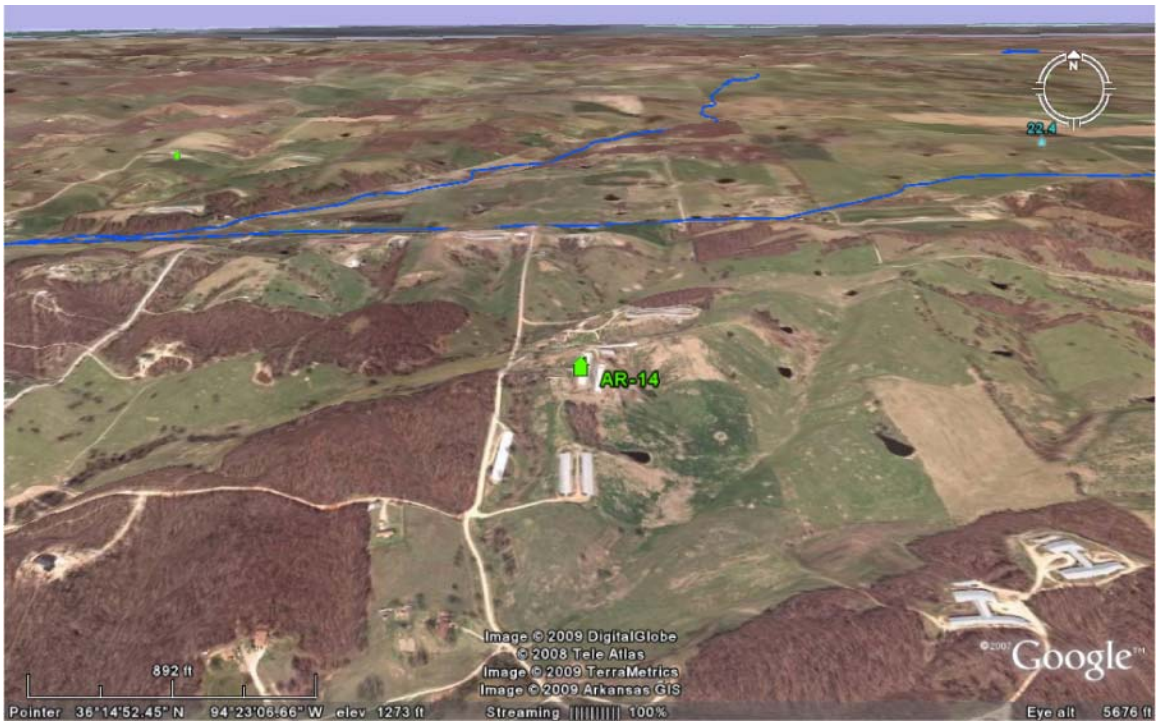

0.04
259.4
0.0427
3.34
0.1629
22.4
AR-14
AR-15
AR-16
AR-13
AR-12
0.1217
0.235
780 m
© 2009 Tele Atlas
Image © 2009 TerraMetrics
Image © 2009 Arkansas GIS
Google

## Site AR-15

*Owner: Breeder Farm #2; Long -94.379066 Lat 36.224983*

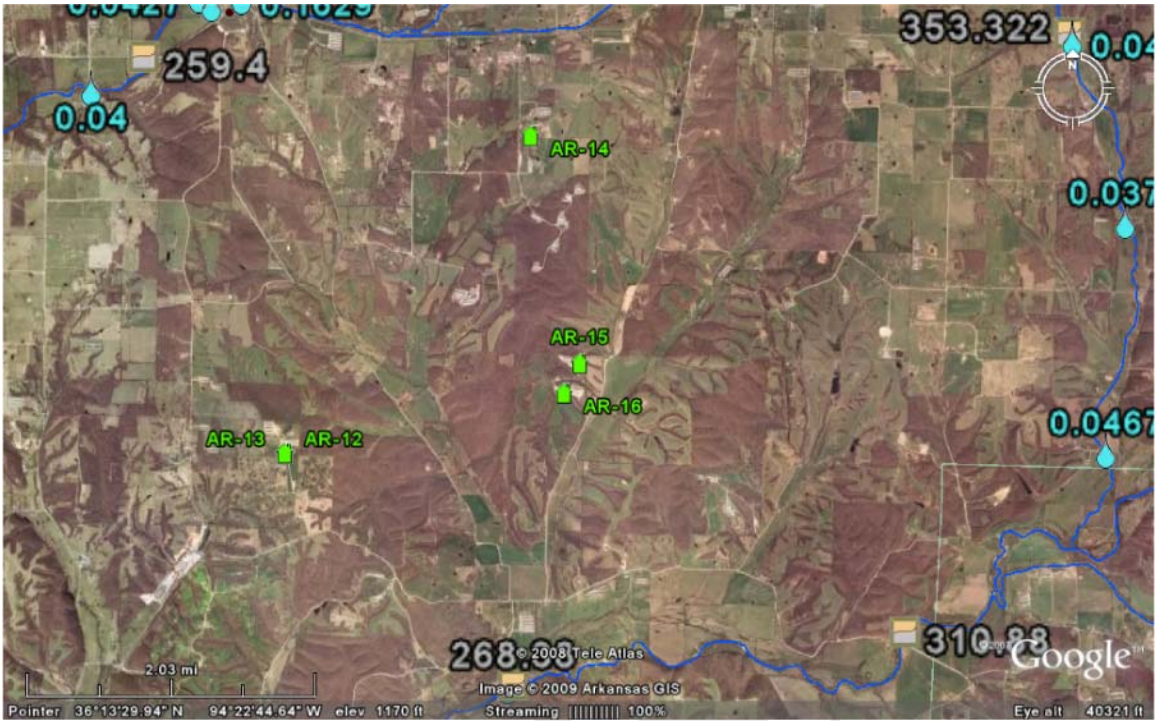

## Site AR-16
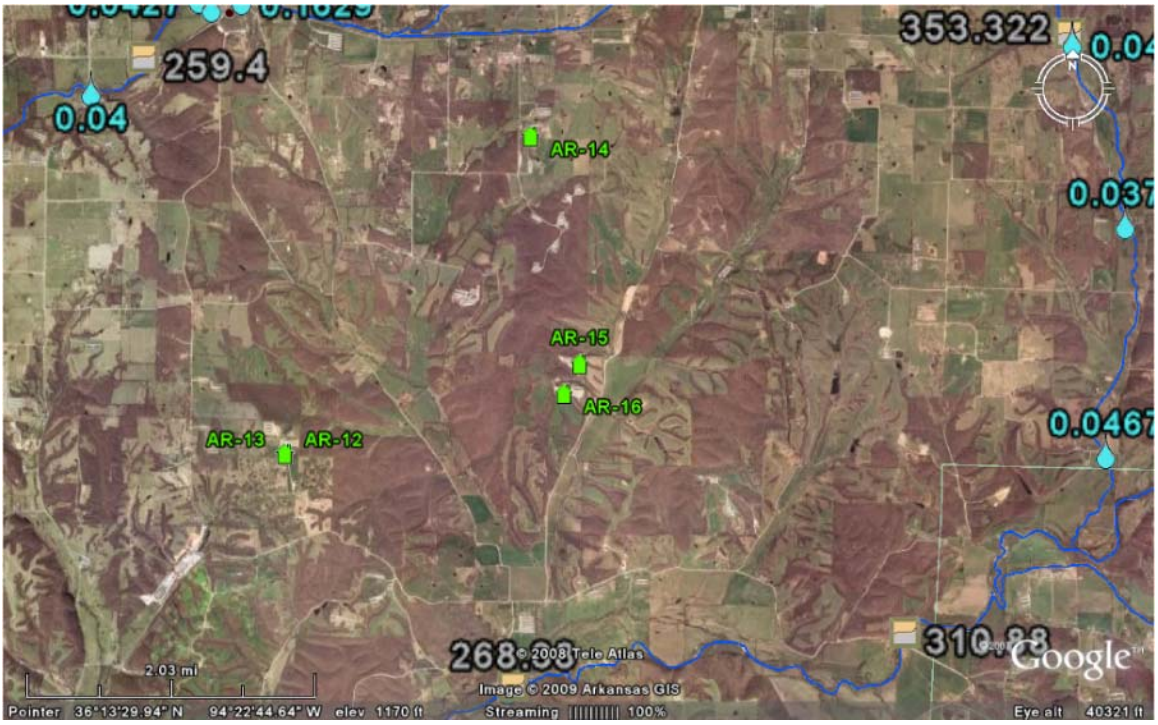
*Owner: Breeder Farm #1; Long -94.381050 Lat 36.221966*