Site AR-12

Owner: Breeder Farm #4; Long -94.415916 Lat 36.215933

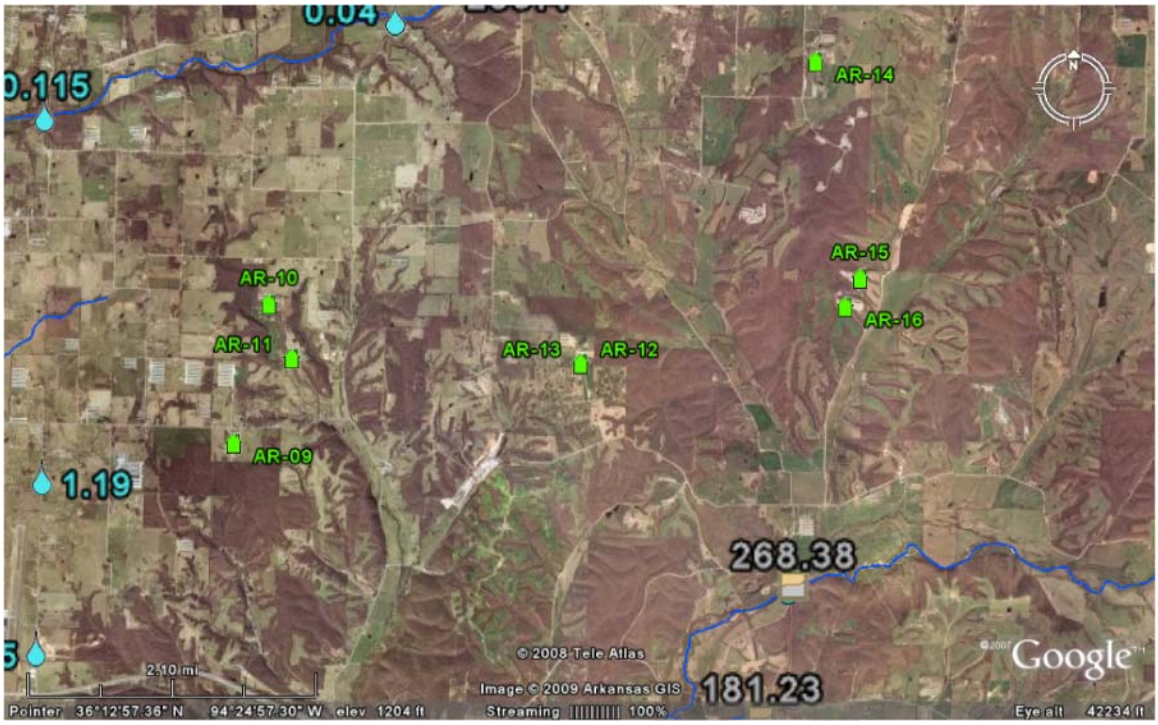

Logan Cave Rd
129 m
© 2009 Tele Atlas
Image © 2009 Arkansas GIS
Google

AR-13
Logan Cave Rd
Water Tower Rd
Fire Hydrant Rd
Reading Rd
Dead End Rd
326 m
© 2009 Tele Atlas
Image © 2009 Arkansas GIS
Google

Site AR-13

Owner: Breeder Farm #3; Long -94.415916 Lat 36.215933

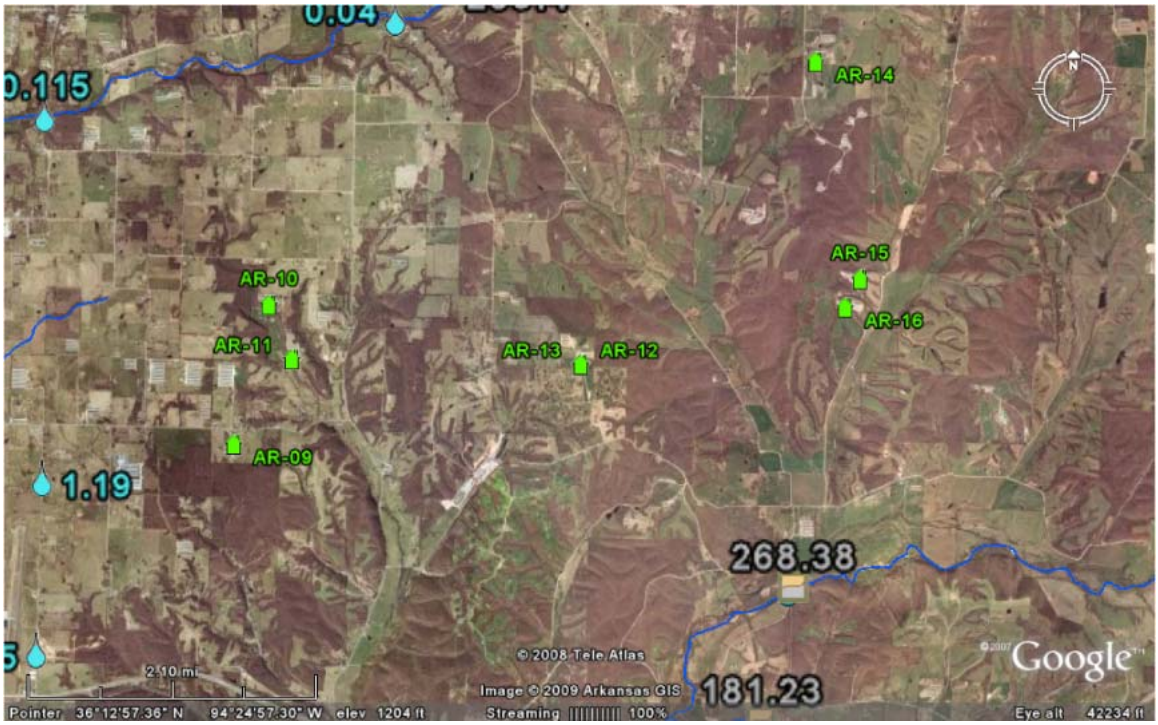

Site AR-14

Owner: L. Rutherford; Long -94.385133 Lat 36.247800

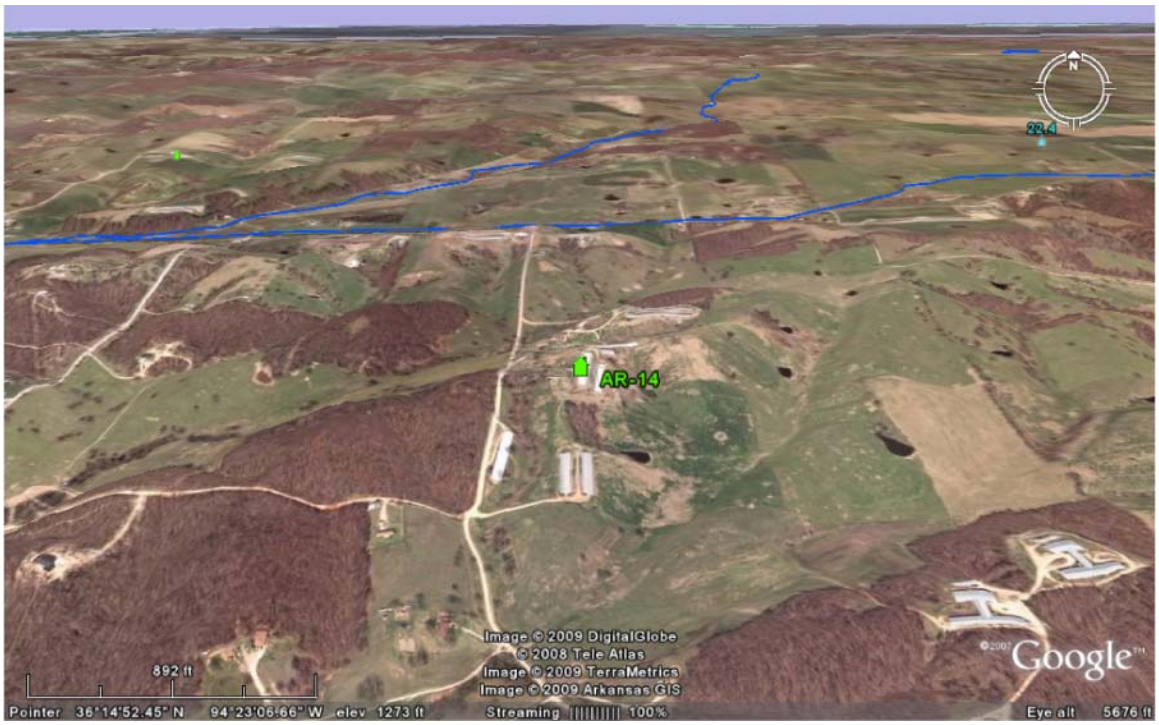

Site AR-15

Owner: Breeder Farm #2; Long -94.379066 Lat 36.224983

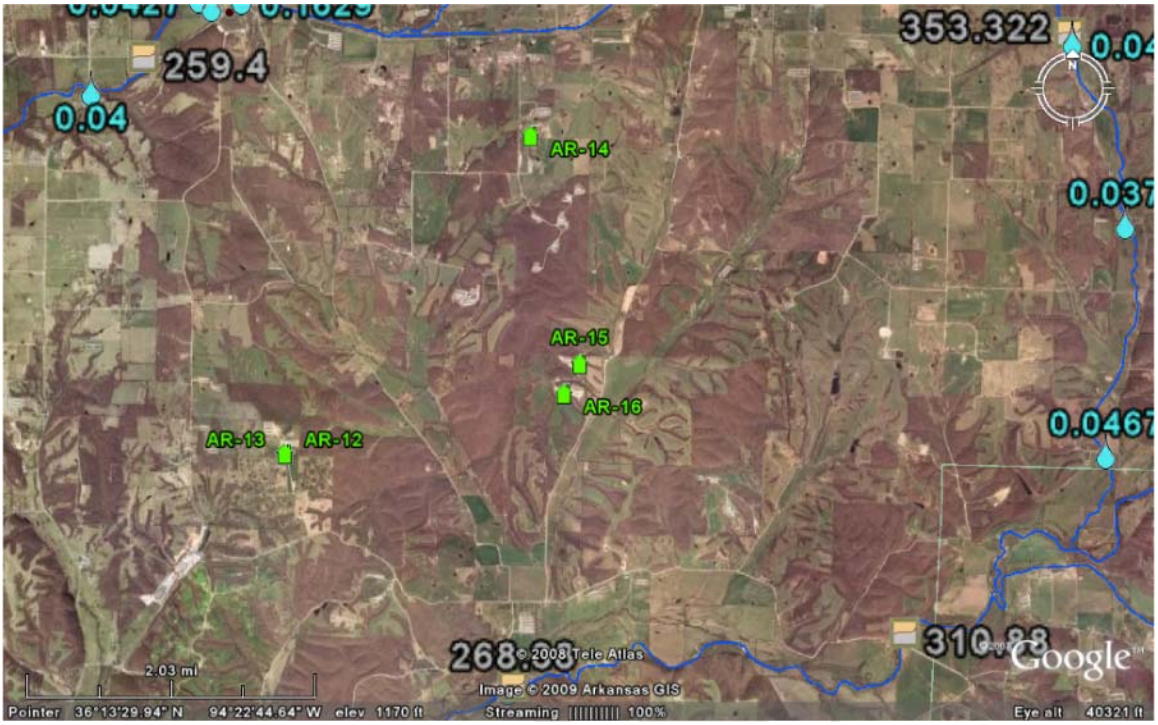

Site AR-16

Owner: Breeder Farm #1; Long -94.381050 Lat 36.221966

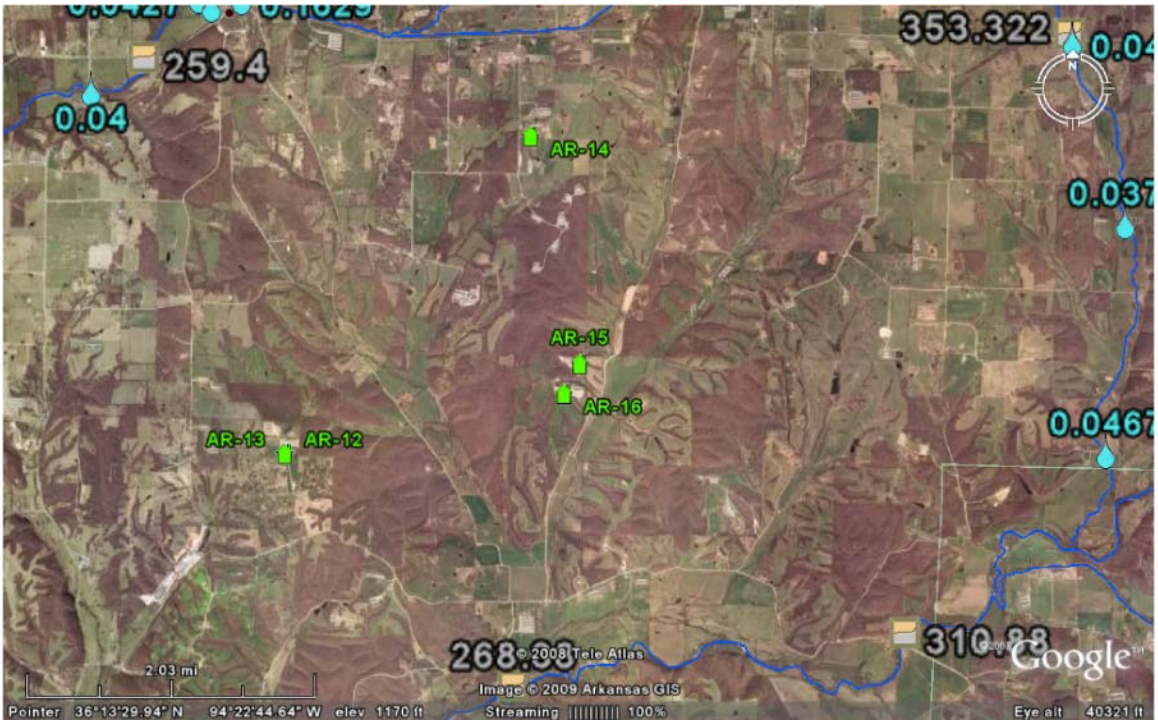

Site AR-17

Owner: E. Brigance; Long -94.402350 Lat 36.268233

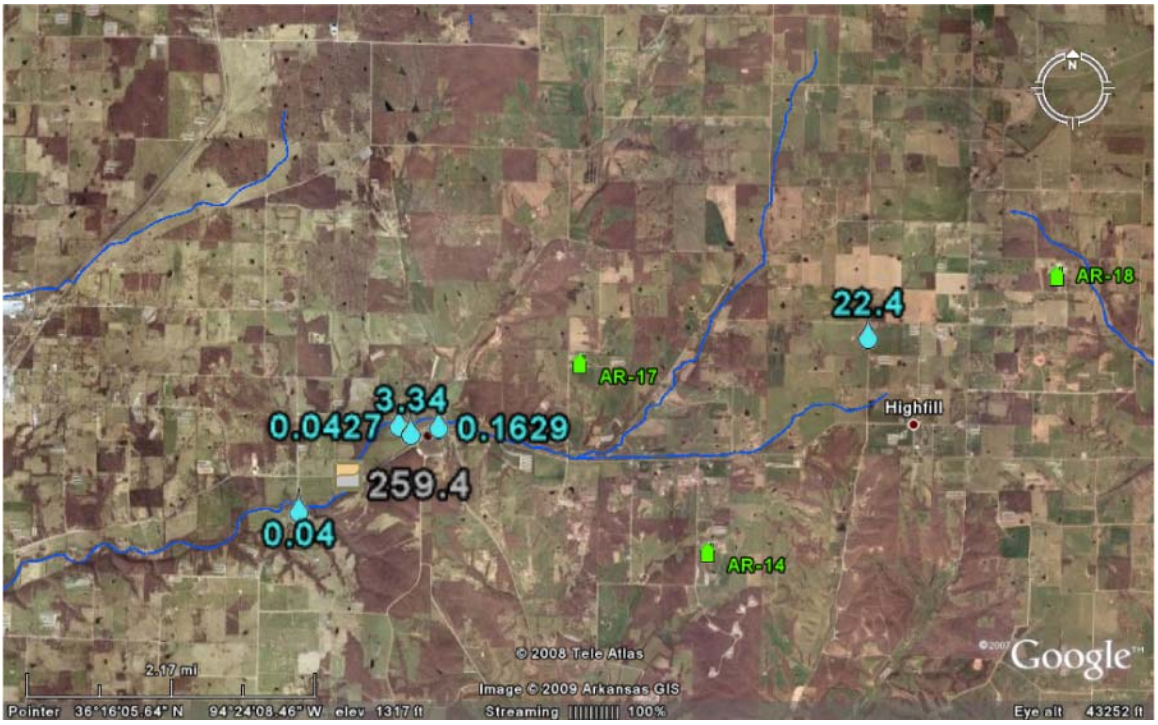

0.0427
3.34
0.1629
AR-17
264
Springtown Cutoff Rd
Springtown Rd
Readings Rd
469 m
© 2009 Tele Atlas
Image © 2009 Arkansas GIS
Google

AR-17
264
12
Rutherford Rd
Rouse Rd
514 m
© 2009 Tele Atlas
Image © 2009 Arkansas GIS
Google

Site AR-18

Owner: Breeder Farm #5; Long -94.338300 Lat 36.277683

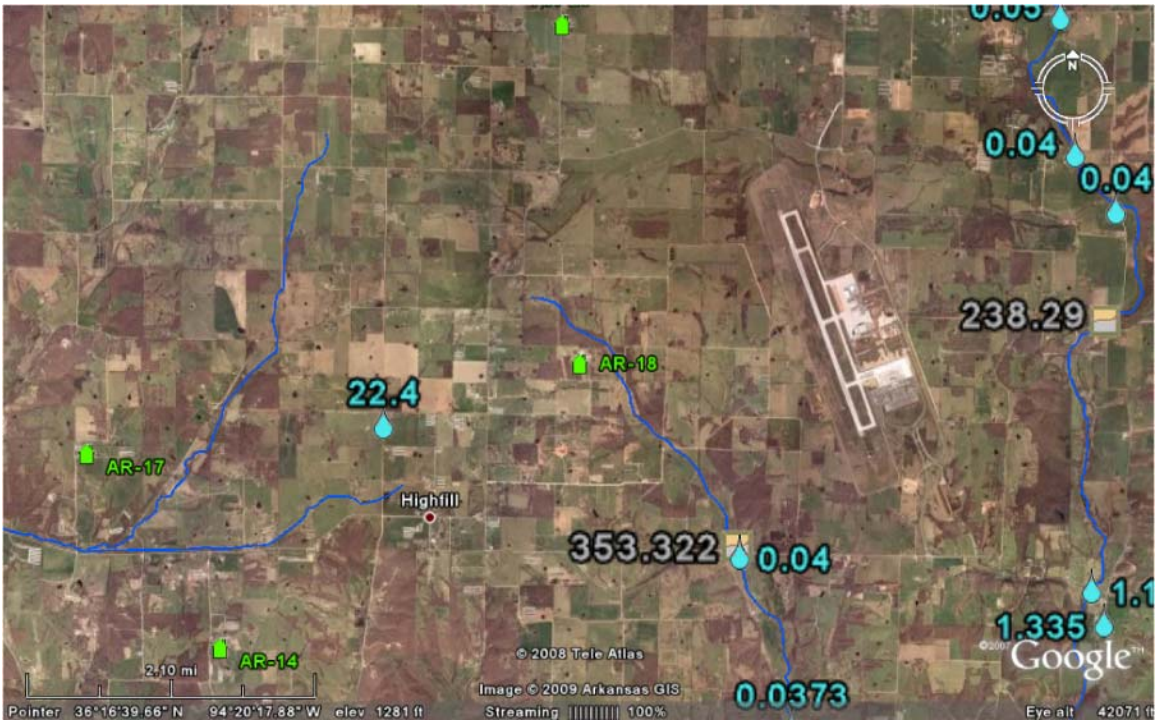

Site AR-19

Owner: Reed; Long -94.297083 Lat 36.137150

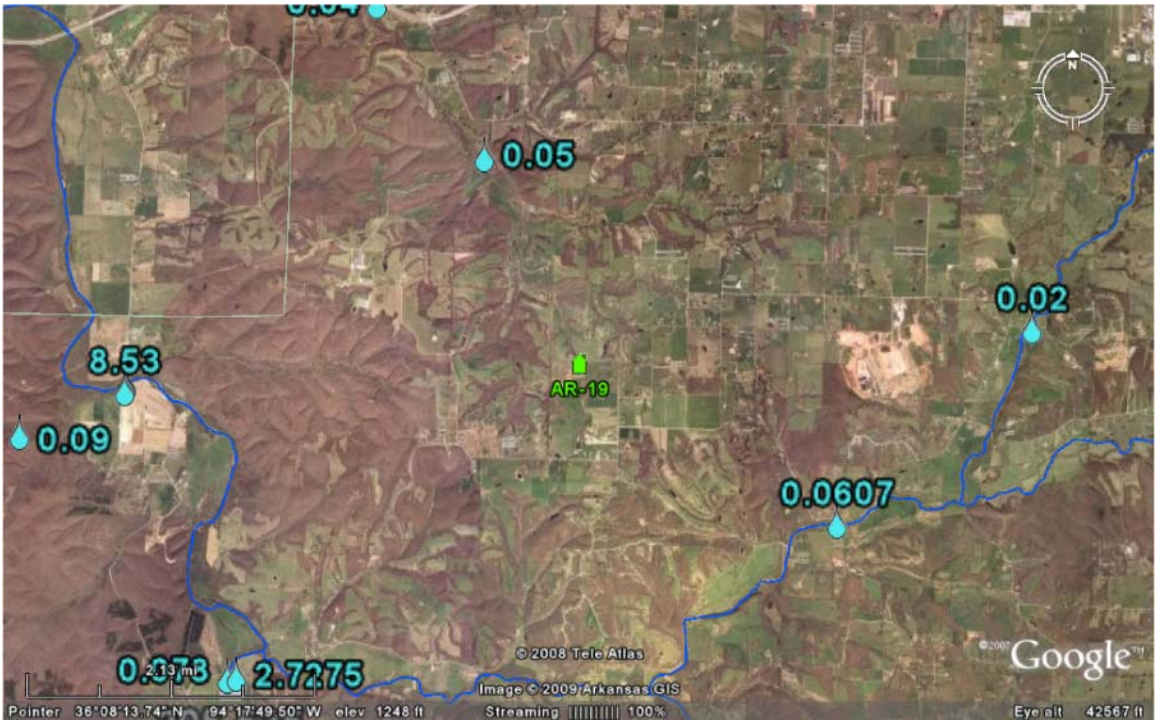

Site AR-20

Owner: T. Lester; Long -94.340600 Lat 36.313183

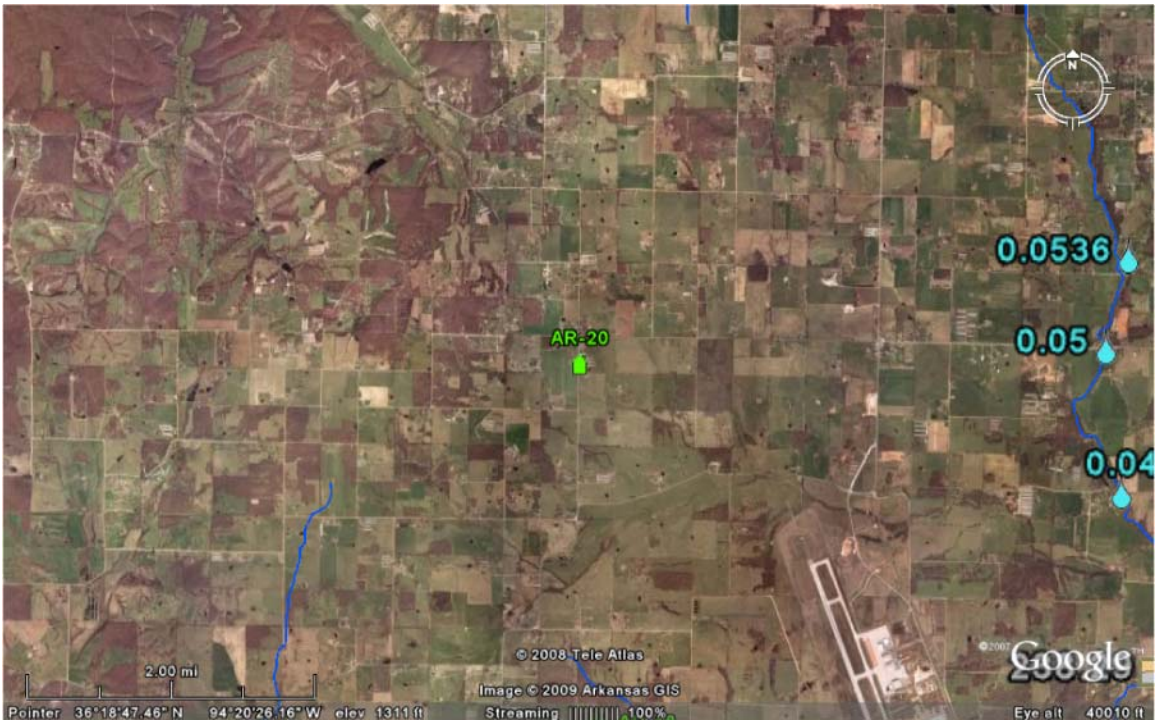

Site AR-21

Owner: D. Gibbs; Long -94.179133 Lat 36.237566

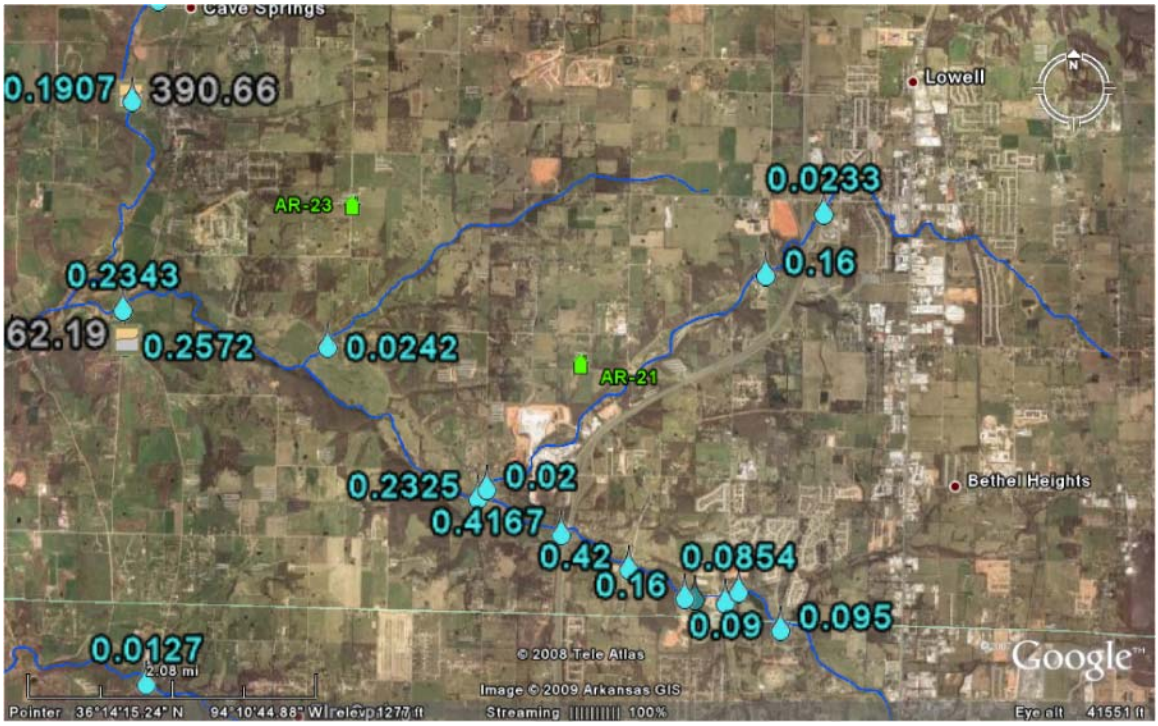

Site AR-22

Owner: R. Aday; Long -94.278300 Lat 35.921400

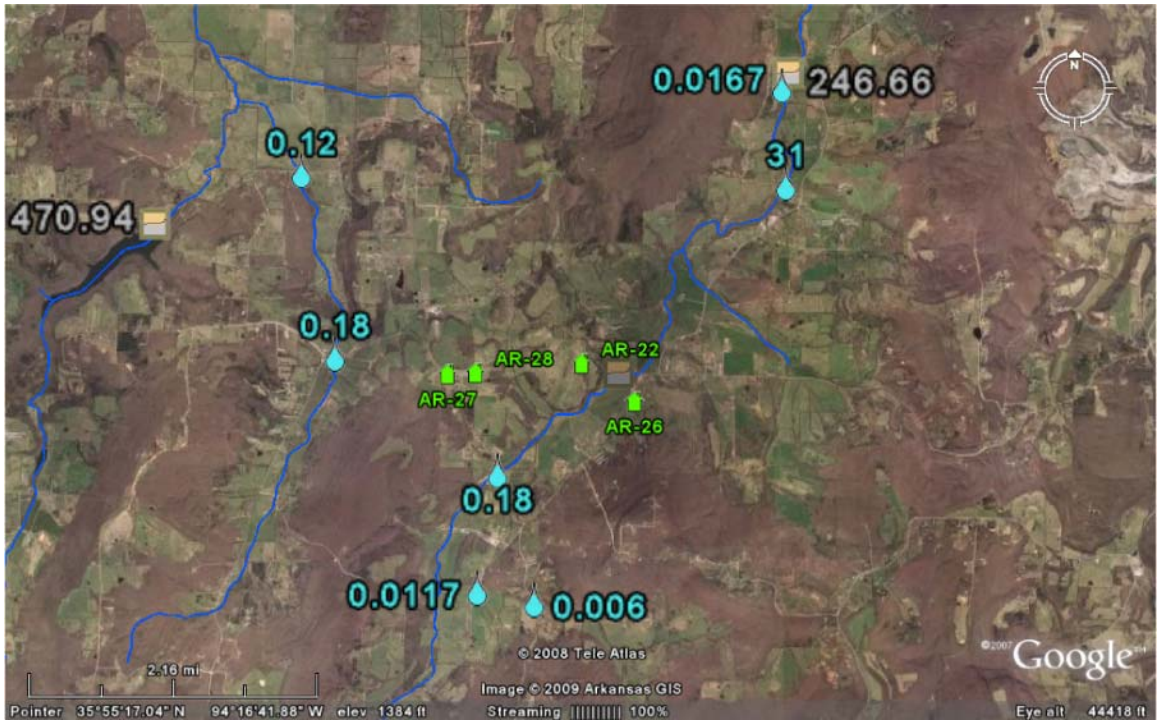

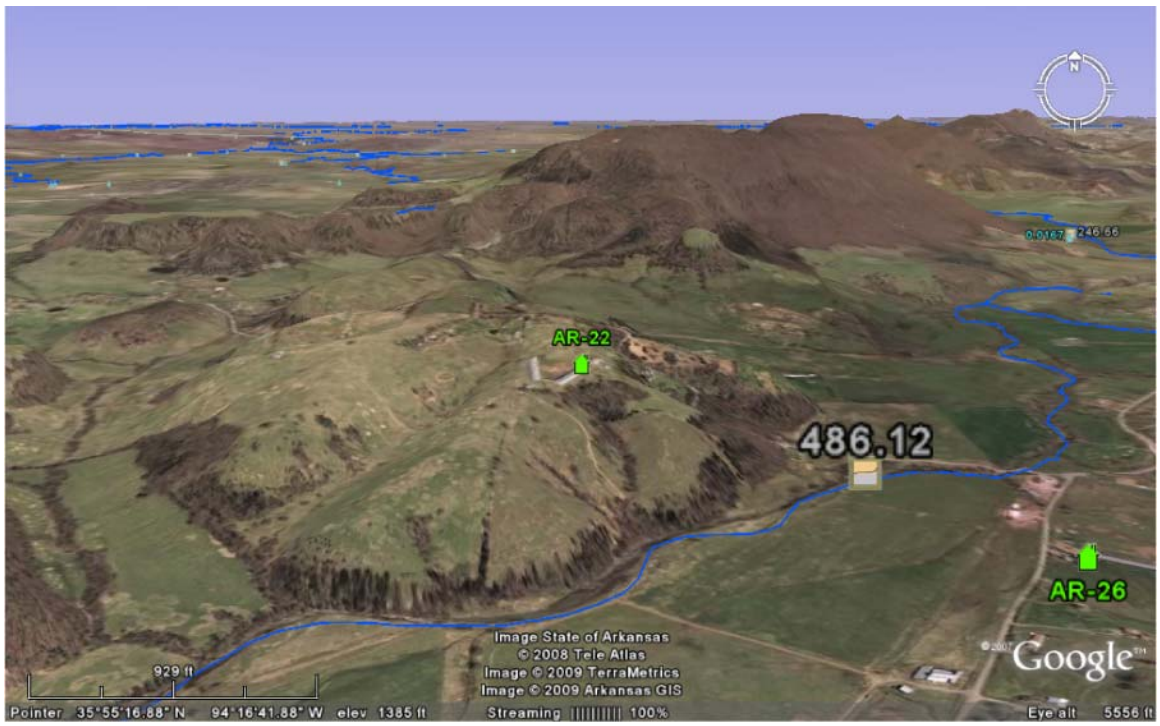

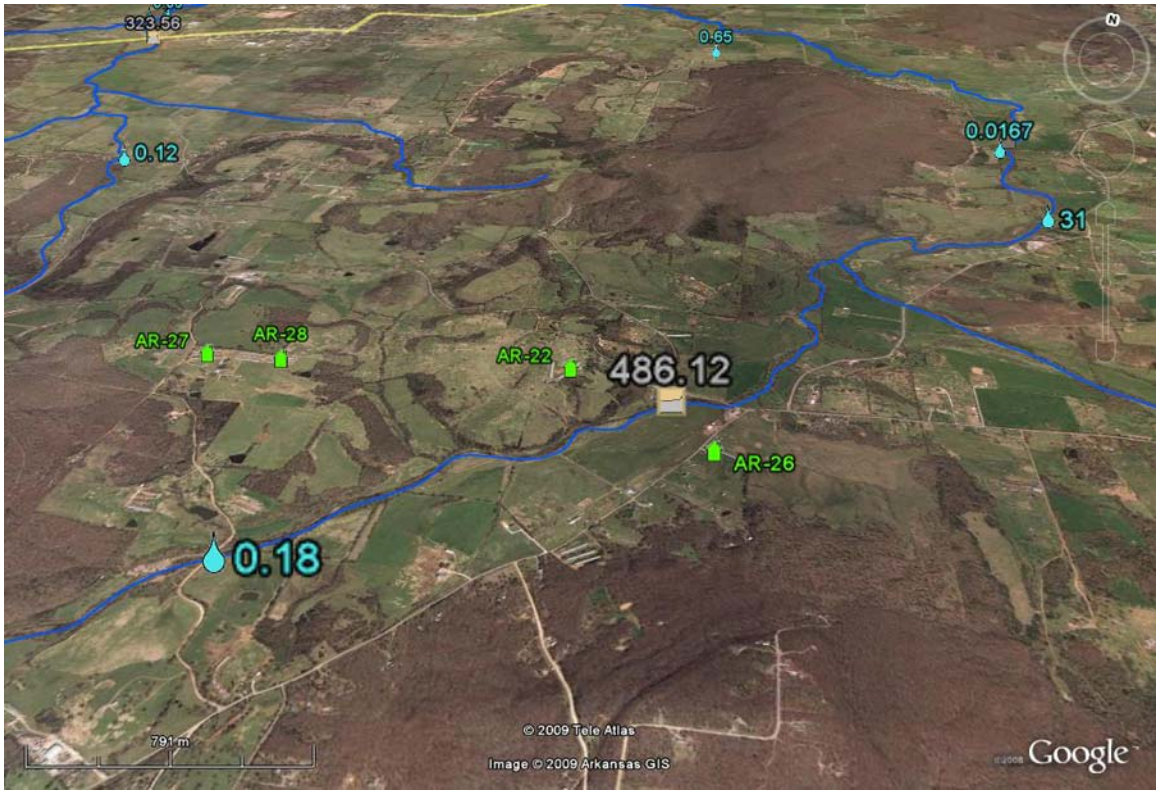
323.56
0.65
0.12
0.0167
31
AR-27
AR-28
AR-22
486.12
AR-26
0.18
791 m
© 2009 Tele Atlas
Image © 2009 Arkansas GIS
Google

Site AR-23

Owner: D. Bush; Long -94.208516 Lat 36.253983

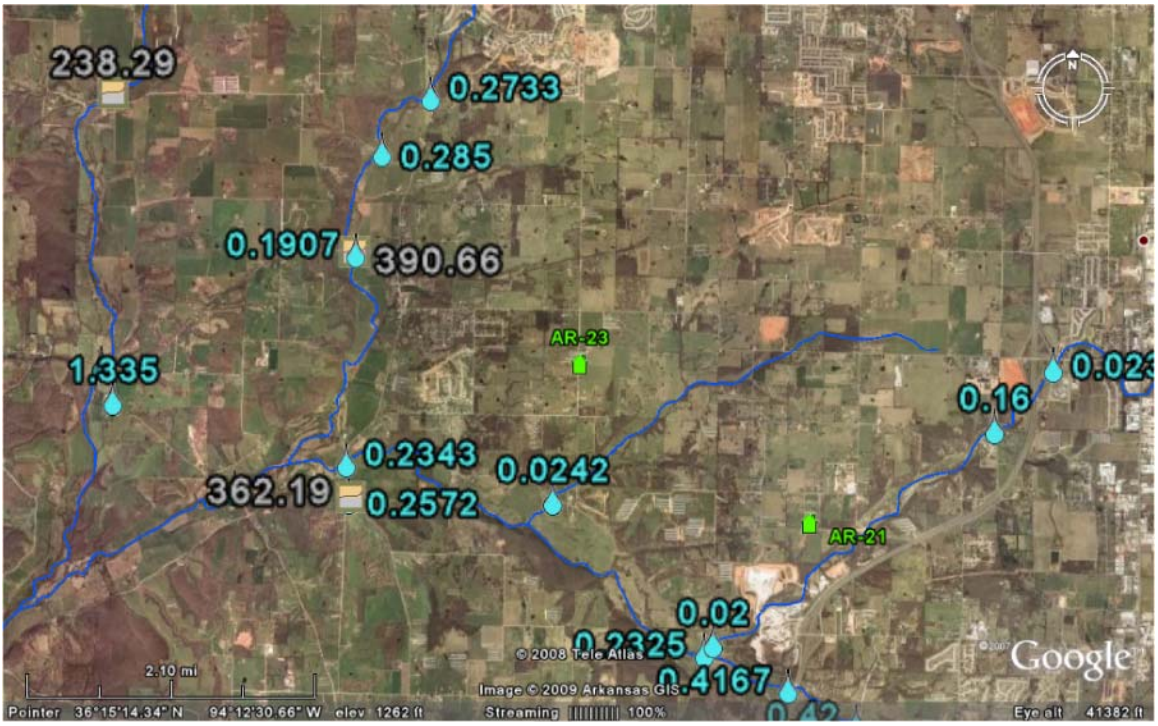

Site AR-24

Owner: J. Reed; Long -94.213316 Lat 36.135950

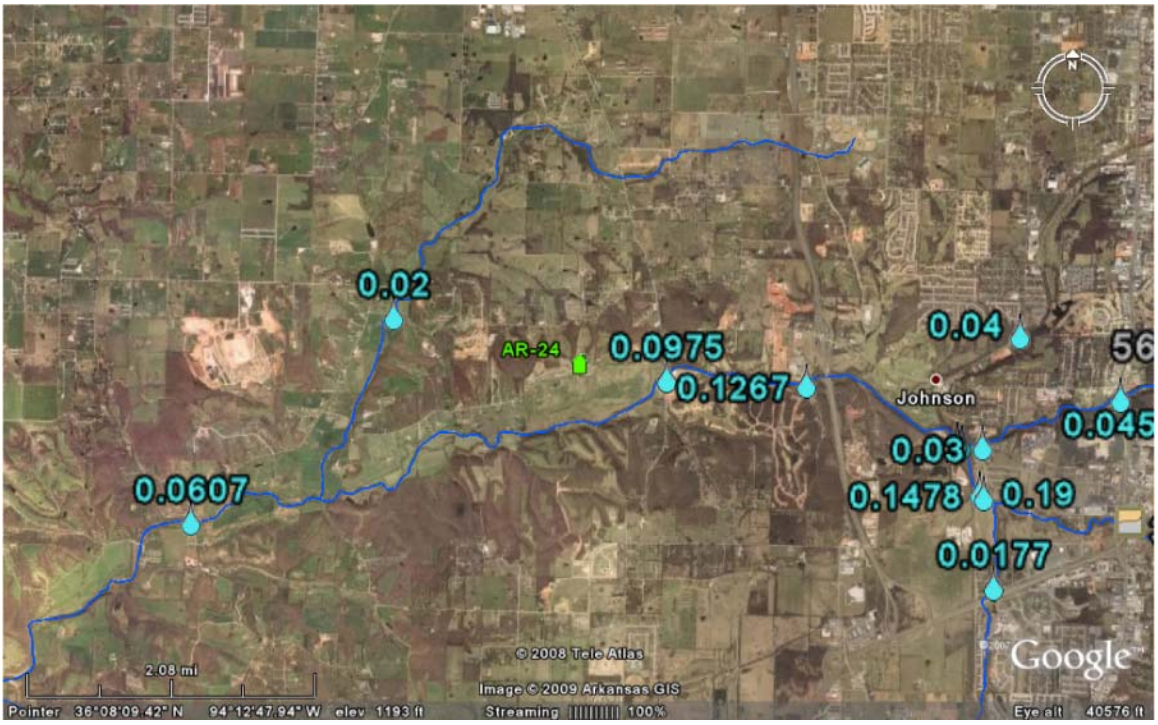

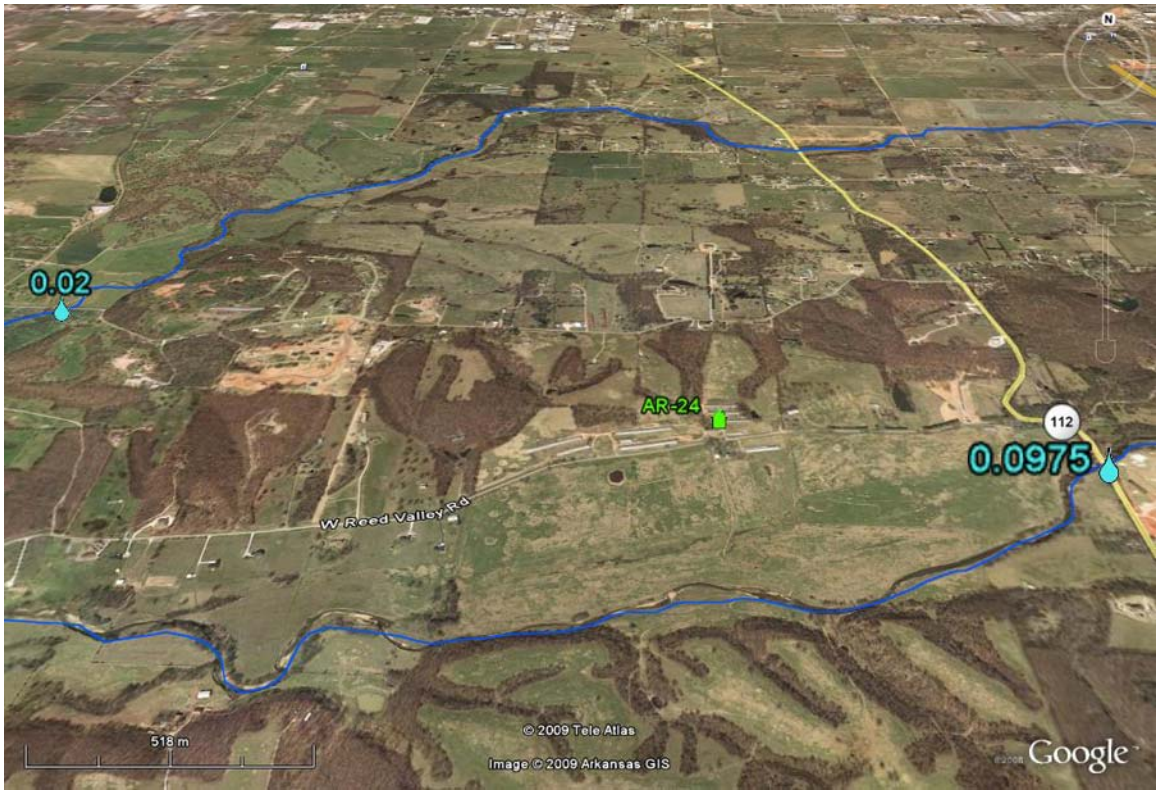
0.02
AR-24
112
0.0975
W Reed Valley Rd
518 m
© 2009 Tele Atlas
Image © 2009 Arkansas GIS
Google

Site AR-25

Owner: S. Swearingen; Long -94.265166 Lat 36.018566

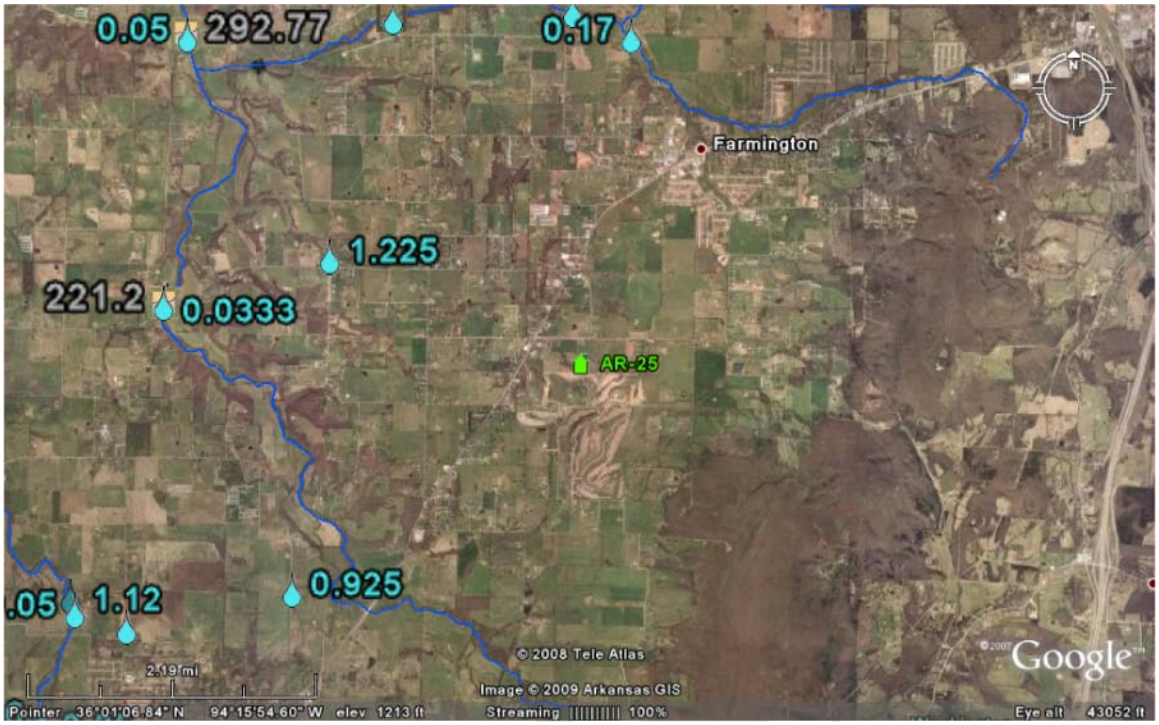

Site AR-26

Owner: N. Findahl; Long -94.271016 Lat 35.917150

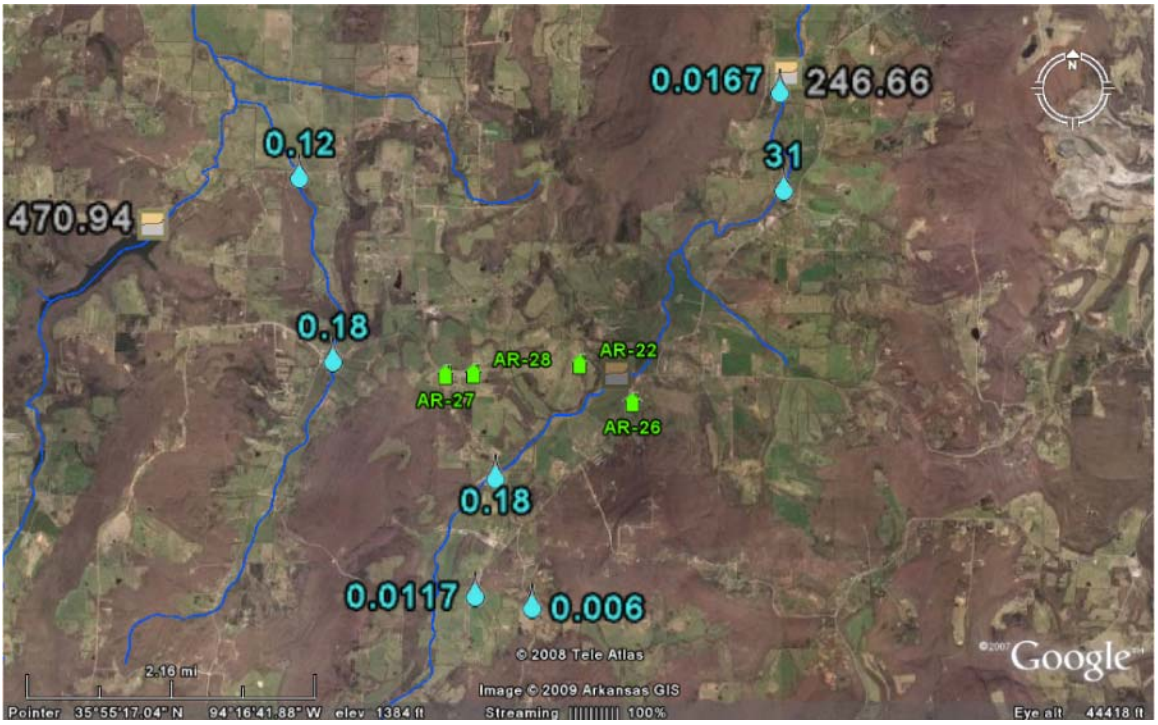

Site AR-27

Owner: K. & D. Thomas; Long -94.296616 Lat 35.920233

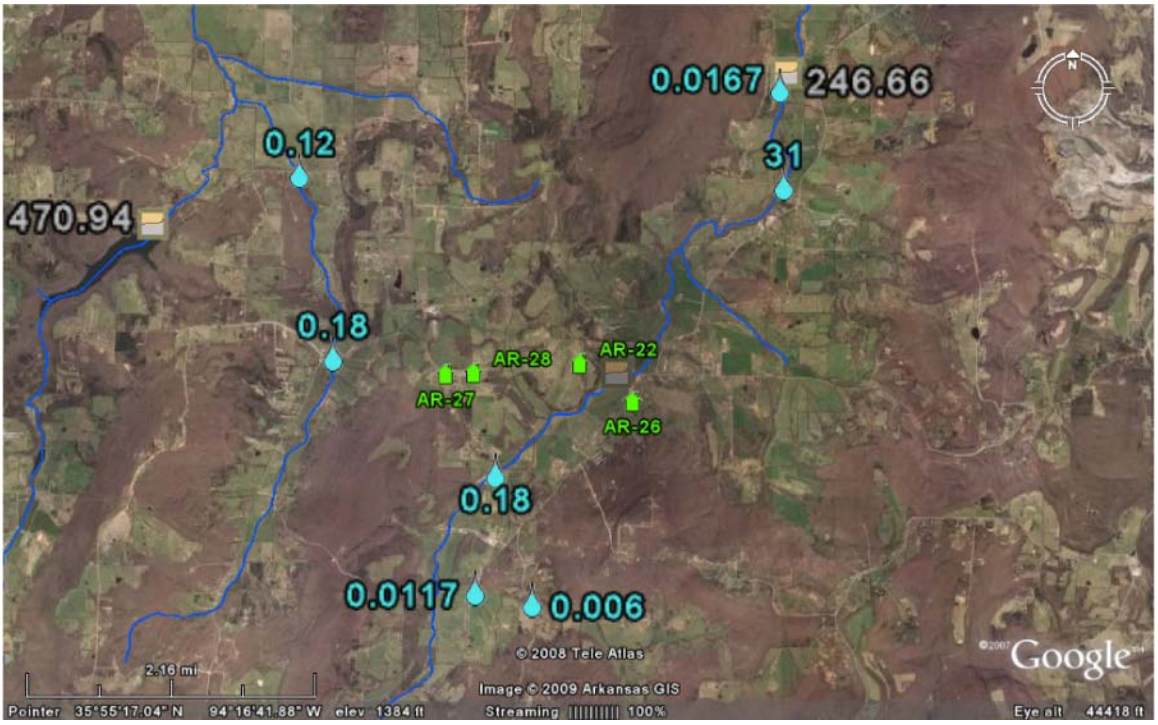

AR-27
AR-28
AR-22
486.12
AR-26
Kettle Springs Rd
Skyview W Rd
0.18
491 m
© 2009 Tele Atlas
Image © 2009 Arkansas GIS
265
Google

0.18
Kettle Springs Rd
56 m
© 2009 Tele Atlas
Image © 2009 Arkansas GIS
Google

Site AR-28

Owner: G. Horne; Long -94.292800 Lat 35.920366

Site AR-29

Owner: R. & P. Haegele; Long -94.382300 Lat 35.874300

2-08
9-29
7-066
AR-29
0.07
493.41
618 m
© 2009 Tele Atlas
Image © 2009 Arkansas GIS
Google

Site AR-30

Owner: P. Biggs; Long -94.413616 Lat 35.910833

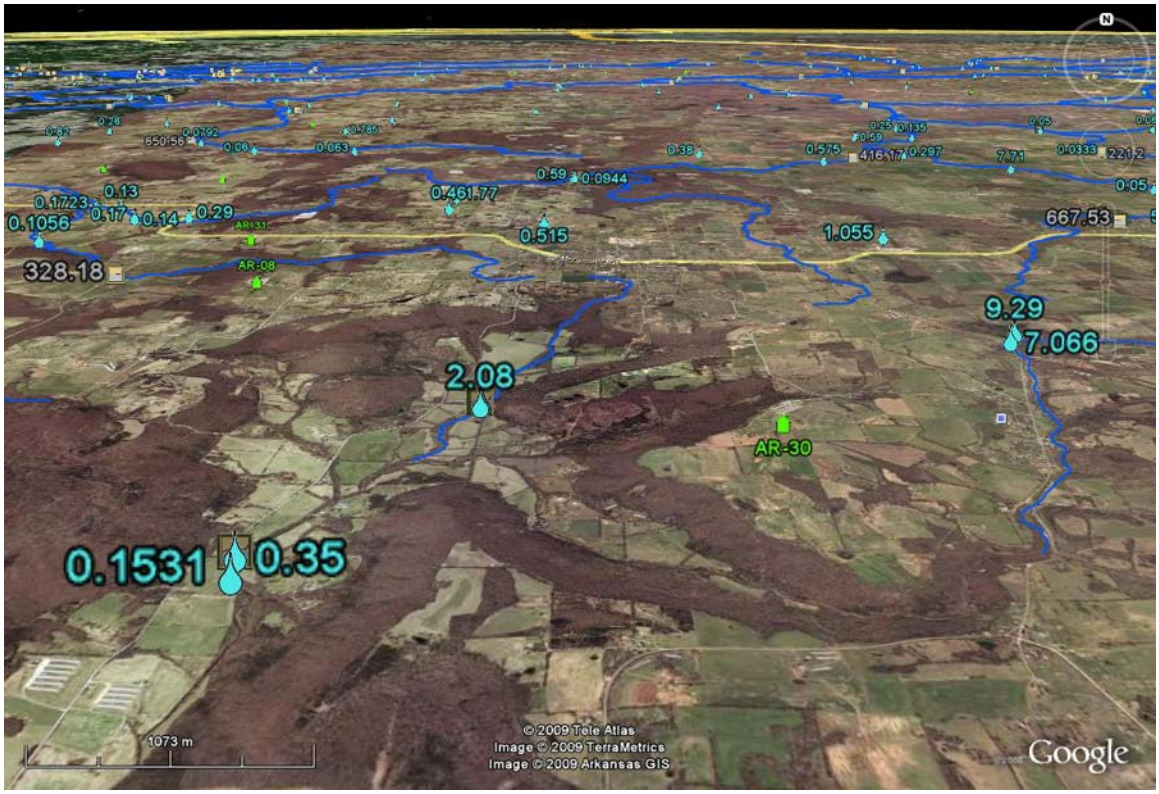
0.1056
0.13
0.17
0.14
0.29
AR-31
AR-08
328.18
0.461
77
0.59
0.0944
0.515
1.055
667.53
9.29
7.066
2.08
AR-30
0.1531
0.35
1073 m
© 2009 Tele Atlas
Image © 2009 TerraMetrics
Image © 2009 Arkansas GIS
Google

Site AR-31

Owner: D. Edwards; Long -94.468650 Lat 35.958183

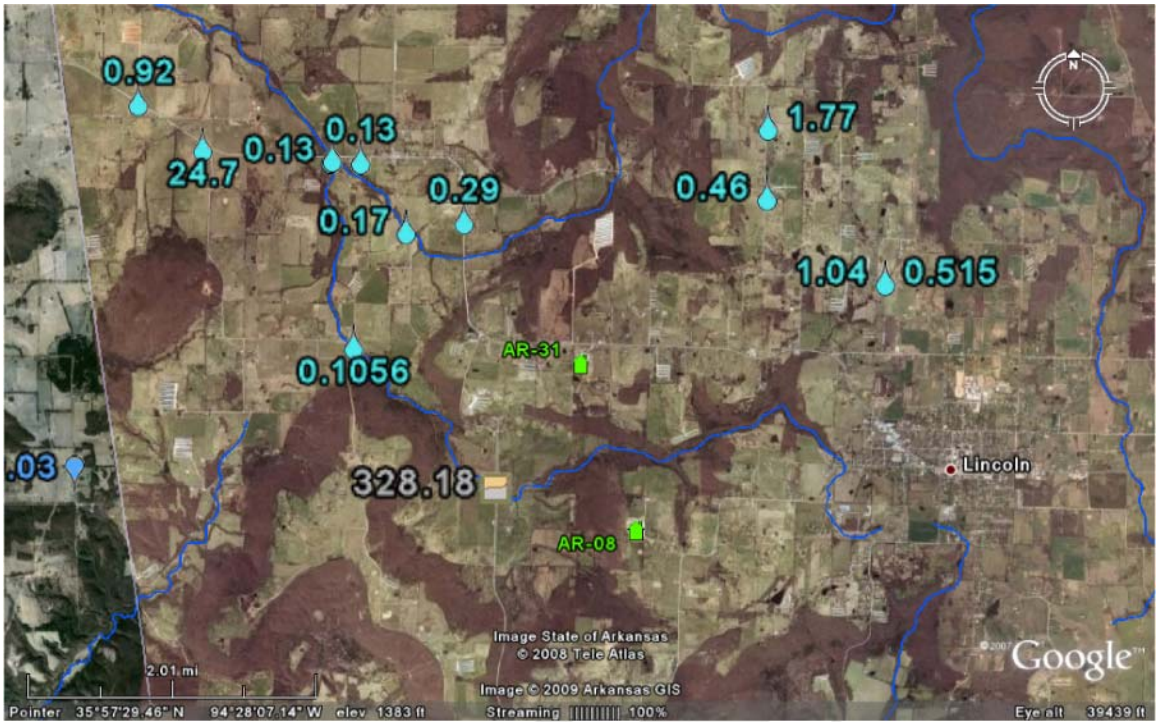

Site AR-32

Owner: J. Moua; Long -94.488333 Lat 35.997716

Site AR-33

Owner: S. Ramsey; Long -94.512533 Lat 36.004950

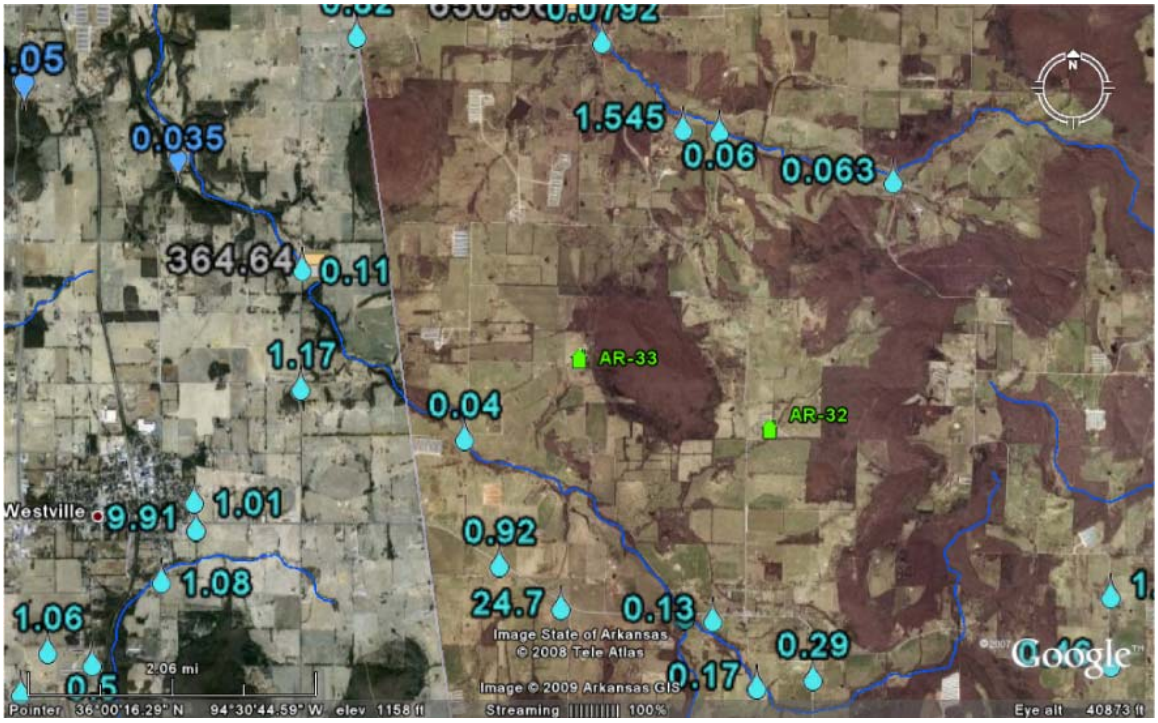

Site AR-34

Owner: Hancock Holdings LLC; Long -94.493183 Lat 36.064166

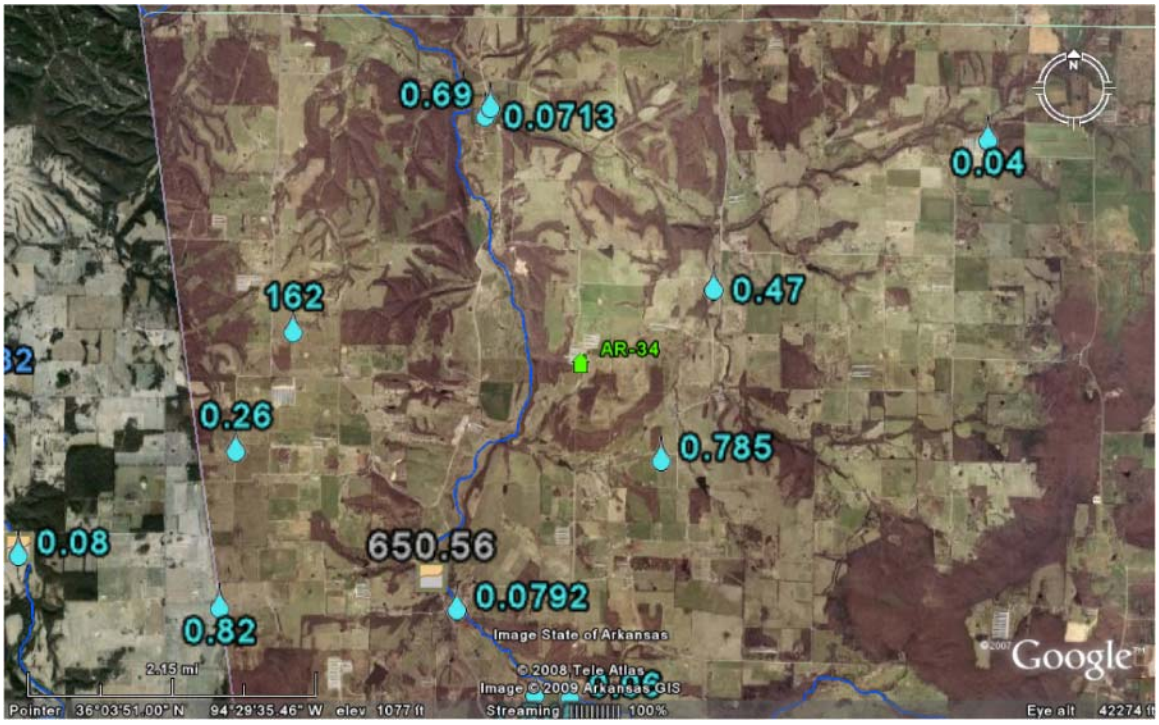

Site AR-35

Owner: G. Crockett; Long -94.516850 Lat 36.115116

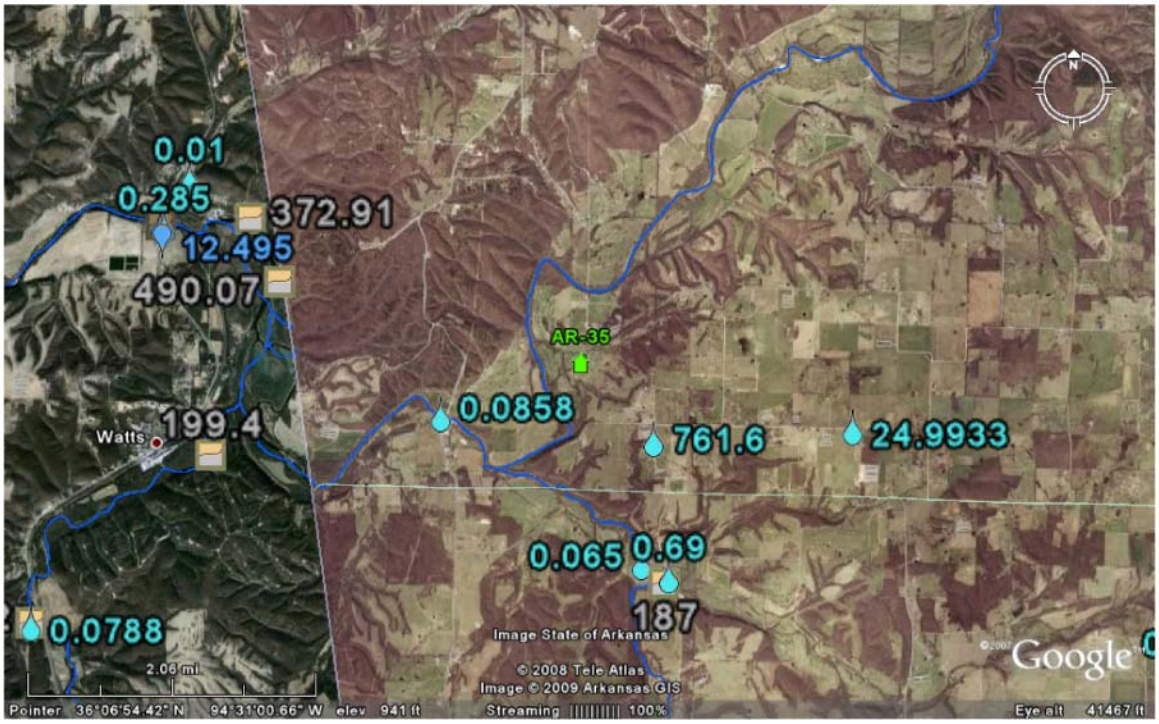

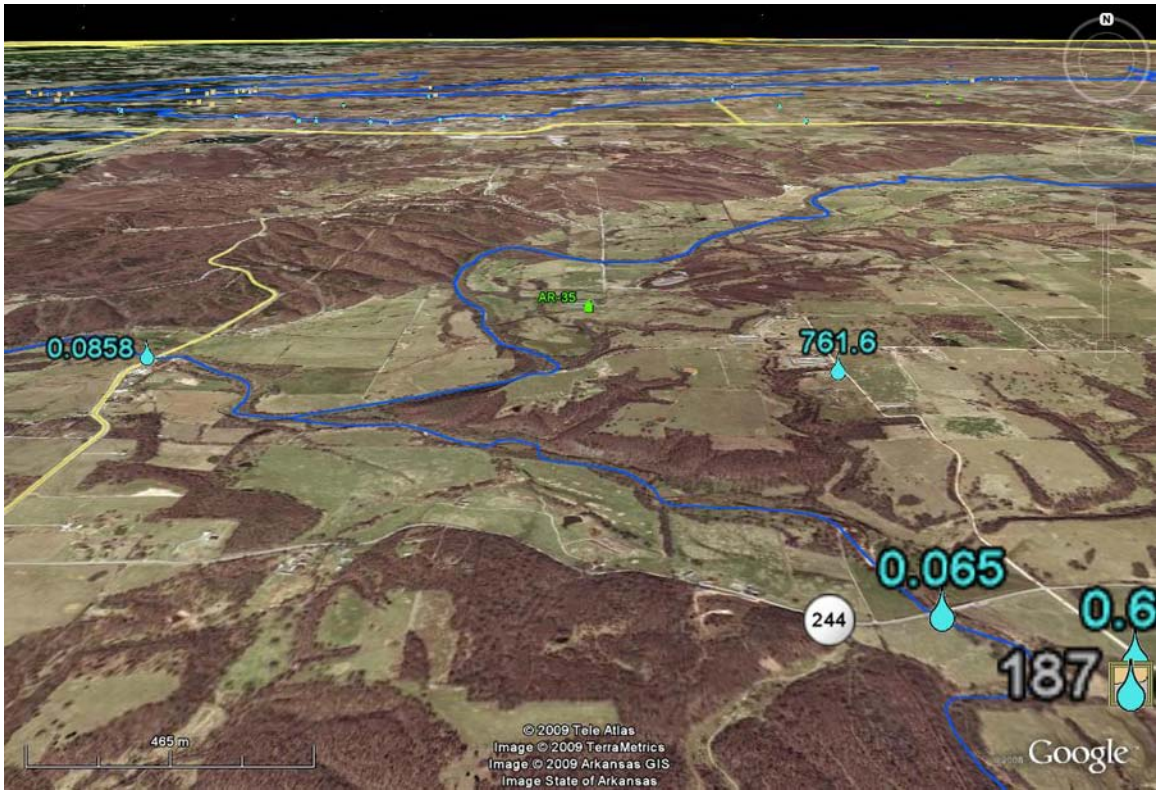
0.0858
AR-35
761.6
0.065
244
0.6
187
465 m
© 2009 Tele Atlas
Image © 2009 TerraMetrics
Image © 2009 Arkansas GIS
Image State of Arkansas
Google