Soil, Water & Forage Analytical Laboratory
Oklahoma State University
048 Agricultural Hall, Stillwater, OK 74078
Email: Soils_lab@mail.pss.okstate.edu

SOIL TEST REPORT

DELAWARE CTY EXT OFC	Name:	Lab ID No.:	377611
	AL SAUNDERS	Customer Code:	21
PO BOX 1020	Location:	Sample No.:	4950
JAY OK 74346	FIELD 1	Received:	5/3/2005
(918) 253-4332		Report Date:	5/11/2005

Reaction		NO_3-N (lbs/acre)		Test Index(mehlich3)	
pH:	5.6	Surface:	10	P:	14
Buffer Index:	6.9	Subsoil:		K:	78

Secondary Nutrients	Micronutrients	Additional
Surface SO_4-S (lbs/A):	Fe (ppm):	OM (%):
Subsoil SO_4-S (lbs/A):	Zn (ppm):	
Ca (lbs/A):	B (ppm):	
Mg (lbs/A):		

Interpretation and Requirements for *Bermudagrass* (YIELD GOAL = *2 tons/acre*)

Test	Interpretation	Requirement	Recommendation and Comments
pH	Lime needed	1.0 tons ECCE/A	
Nitrogen	Deficient	90 lb /acre N	
Phosphorus	71 % Sufficient	52 lbs/acre P_2O_5 annually	
Potassium	66 % Sufficient	78 lb /acre K_2O annually	

Additional Comments:

DELAWARE COUNTY OSU EXTENSION CT
PO BOX 1020 - FAIR GROUNDS
JAY, OK 74346
(918) 253-4332

JASON HOLLENBACK
Extension Educator-Agriculture/4-H

Signature

Soil, Water & Forage Analytical Laboratory
Oklahoma State University
048 Agricultural Hall, Stillwater, OK 74078
Email: Soils_lab@mail.pss.okstate.edu

SOIL TEST REPORT

DELAWARE CTY EXT OFC	Name:	Lab ID No.:	377612
	AL SAUNDERS	Customer Code:	21
PO BOX 1020	Location:	Sample No.:	4951
JAY OK 74346	FIELD 2	Received:	5/3/2005
(918) 253-4332		Report Date:	5/11/2005

Reaction		NO3-N (lbs/acre)		Test Index(mehlich3)	
pH:	4.5	Surface:	14	P:	7
Buffer Index:	5.9	Subsoil:		K:	147

Secondary Nutrients	Micronutrients	Additional
Surface SO4-S (lbs/A):	Fe (ppm):	OM (%):
Subsoil SO4-S (lbs/A):	Zn (ppm):	
Ca (lbs/A):	B (ppm):	
Mg (lbs/A):		

Interpretation and Requirements for *Bermudagrass* (YIELD GOAL = *2 tons/acre*)

Test	Interpretation	Requirement	Recommendation and Comments
pH	Lime needed	4.2 tons ECCE/A	
Nitrogen	Deficient	88 lb /acre N	
Phosphorus	60 % Sufficient	85 lbs/acre P_2O_5 annually	
Potassium	84 % Sufficient	44 lb /acre K_2O annually	

Additional Comments:

DELAWARE COUNTY OSU EXTENSION C
PO BOX 1020 - FAIR GROUNDS
JAY, OK 74346
(918) 253-4332

JASON HOLLENBACK
Extension Educator-Agriculture/4-H

Signature

Soil, Water & Forage Analytical Laboratory
Oklahoma State University
048 Agricultural Hall, Stillwater, OK 74078
Email: Soils_lab@mail.pss.okstate.edu

SOIL TEST REPORT

DELAWARE CTY EXT OFC	Name:	Lab ID No.:	377613
	AL SAUNDERS	Customer Code:	21
PO BOX 1020	Location:	Sample No.:	4952
JAY OK 74346	FIELD 3	Received:	5/3/2005
(918) 253-4332		Report Date:	5/11/2005

Reaction		NO_3-N (lbs/acre)		Test Index(mehlich3)	
pH:	4.6	Surface:	5	P:	65
Buffer Index:	6.2	Subsoil:		K:	184

Secondary Nutrients	Micronutrients	Additional
Surface SO4-S (lbs/A):	Fe (ppm):	OM (%):
Subsoil SO4-S (lbs/A):	Zn (ppm):	
Ca (lbs/A):	B (ppm):	
Mg (lbs/A):		

Interpretation and Requirements for *Bermudograss* (YIKLD GOAL= *2 tons/acre*)

Test	Interpretation	Requirement	Recommendation and Comments
pH	Lime needed	4.2 tons ECCE/A	
Nitrogen	Deficient	95 lb /acre N	
Phosphorus	Adequate	None	
Potassium	92 % Sufficient	34 lb /acre K_2O annually	

Additional Comments:

DELAWARE COUNTY OSU EXTENSION
PO BOX 1020 - FAIR GROUNDS
JAY, OK 74346
(918) 253-4332

JASON HOLLENBACK
Extension Educator-Agriculture/4-H

Signature

Soil, Water & Forage Analytical Laboratory
Oklahoma State University
048 Agricultural Hall, Stillwater, OK 74078
Email: Soils_lab@mail.pss.okstate.edu

SOIL TEST REPORT

DELAWARE CTY EXT OFC	Name:	Lab ID No.:	377614
	AL SAUNDERS	Customer Code:	21
PO BOX 1020	Location:	Sample No.:	4953
JAY OK 74346	FIELD 4	Received:	5/3/2005
(918) 253-4332		Report Date:	5/11/2005

Reaction		NO3-N (lbs/acre)		Test Index(mehlich3)	
pH:	5.1	Surface:	6	P:	22
Buffer Index:	6.6	Subsoil:		K:	90

Secondary Nutrients	Micronutrients	Additional
Surface SO4-S (lbs/A):	Fe (ppm):	OM (%):
Subsoil SO4-S (lbs/A):	Zn (ppm):	
Ca (lbs/A):	B (ppm):	
Mg (lbs/A):		

Interpretation and Requirements for *Bermudagrass* (YIELD GOAL = *2 tons/acre*)

Test	Interpretation	Requirement	Recommendation and Comments
pH	Lime needed	1.9 tons ECCE/A	
Nitrogen	Deficient	94 lb /acre N	
Phosphorus	82 % Sufficient	38 lbs/acre P_2O_5 annually	
Potassium	70 % Sufficient	71 lb /acre K_2O annually	

Additional Comments:

DELAWARE COUNTY OSU EXTENSION CT
PO BOX 1020 - FAIR GROUNDS
JAY, OK 74346
(918) 253-4332

JASON HOLLENBACK
Extension Educator-Agriculture/4-H

Signature

Soil, Water & Forage Analytical Laboratory
Oklahoma State University
048 Agricultural Hall, Stillwater, OK 74078
Email: Soils_lab@mail.pss.okstate.edu

SOIL TEST REPORT

DELAWARE CTY EXT OFC	Name:	Lab ID No.:	377615
	AL SAUNDERS	Customer Code:	21
PO BOX 1020	Location:	Sample No.:	4854
JAY OK 74346	FIELD 7	Received:	5/3/2005
(918) 253-4332		Report Date:	5/11/2005

Reaction		NO3-N (lbs/acre)		Test Index(mehlich3)	
pH:	5.1	Surface:	6	P:	10
Buffer Index:	6.7	Subsoil:		K:	80

Secondary Nutrients	Micronutrients	Additional
Surface SO4-S (lbs/A):	Fe (ppm):	OM (%):
Subsoil SO4-S (lbs/A):	Zn (ppm):	
Ca (lbs/A):	B (ppm):	
Mg (lbs/A):		

Interpretation and Requirements for *Bermudagrass* (YIELD GOAL = *2 tons/acre*)

Test	Interpretation	Requirement	Recommendation and Comments
pH	Lime needed	1.4 tons ECCE/A	
Nitrogen	Deficient	94 lb /acre N	
Phosphorus	65 % Sufficient	60 lbs/acre P_2O_5 annually	
Potassium	67 % Sufficient	77 lb /acre K_2O annually	

Additional Comments:

DELAWARE COUNTY OSU EXTENSION CT
PO BOX 1020 - FAIR GROUNDS
JAY, OK 74346
(918) 253-4332

JASON HOLLENBACK
Extension Educator-Agriculture/4-H

Signature

S15 T20N R25E
Delaware County, OK

Produced by the Oklahoma Department of Agriculture Geographic Information System.

S11 T20N R25E
Delaware County, OK

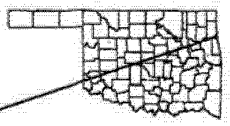

0 720 1440 2160 2880 Feet

Produced by the Oklahoma Department of Agriculture Geographic Information System.

S15 T20N R25E
Delaware County, OK

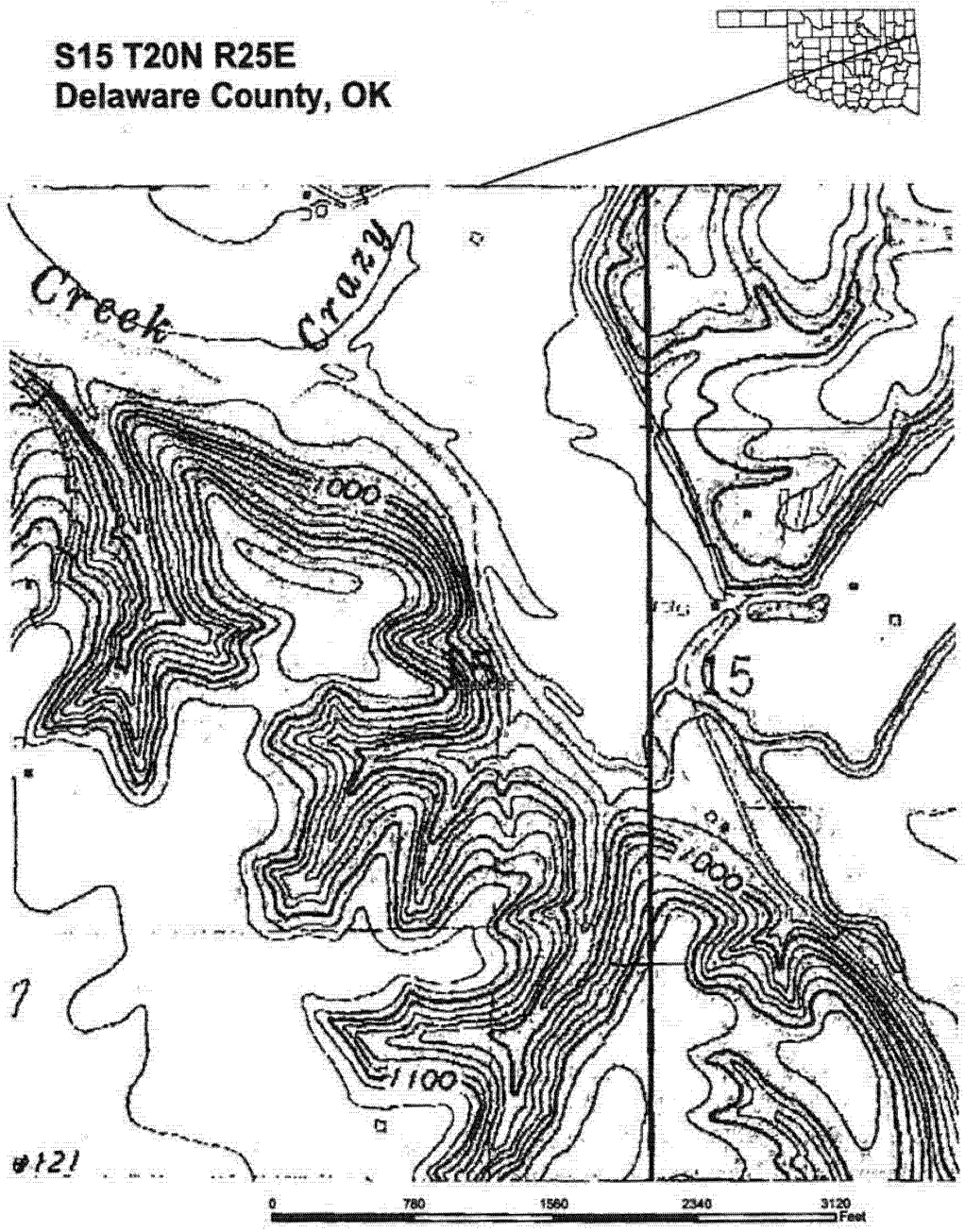

Produced by the Oklahoma Department of Agriculture Geographic Information System.

S11 T20N R25E
Delaware County, OK



Produced by the Oklahoma Department of Agriculture Geographic Information System.

OKLAHOMA DEPARTMENT OF AGRICULTURE
WATER QUALITY SERVICES DIVISION
Legal Location Plat

NORTH

Size: 10 acre
Scale: 1" = 660'

Facility Name W. A. Saunders
Legal Desc. ___, ___, ___ Sec 15 T 20N R 25E Mer. ___
County Delaware County, Oklahoma

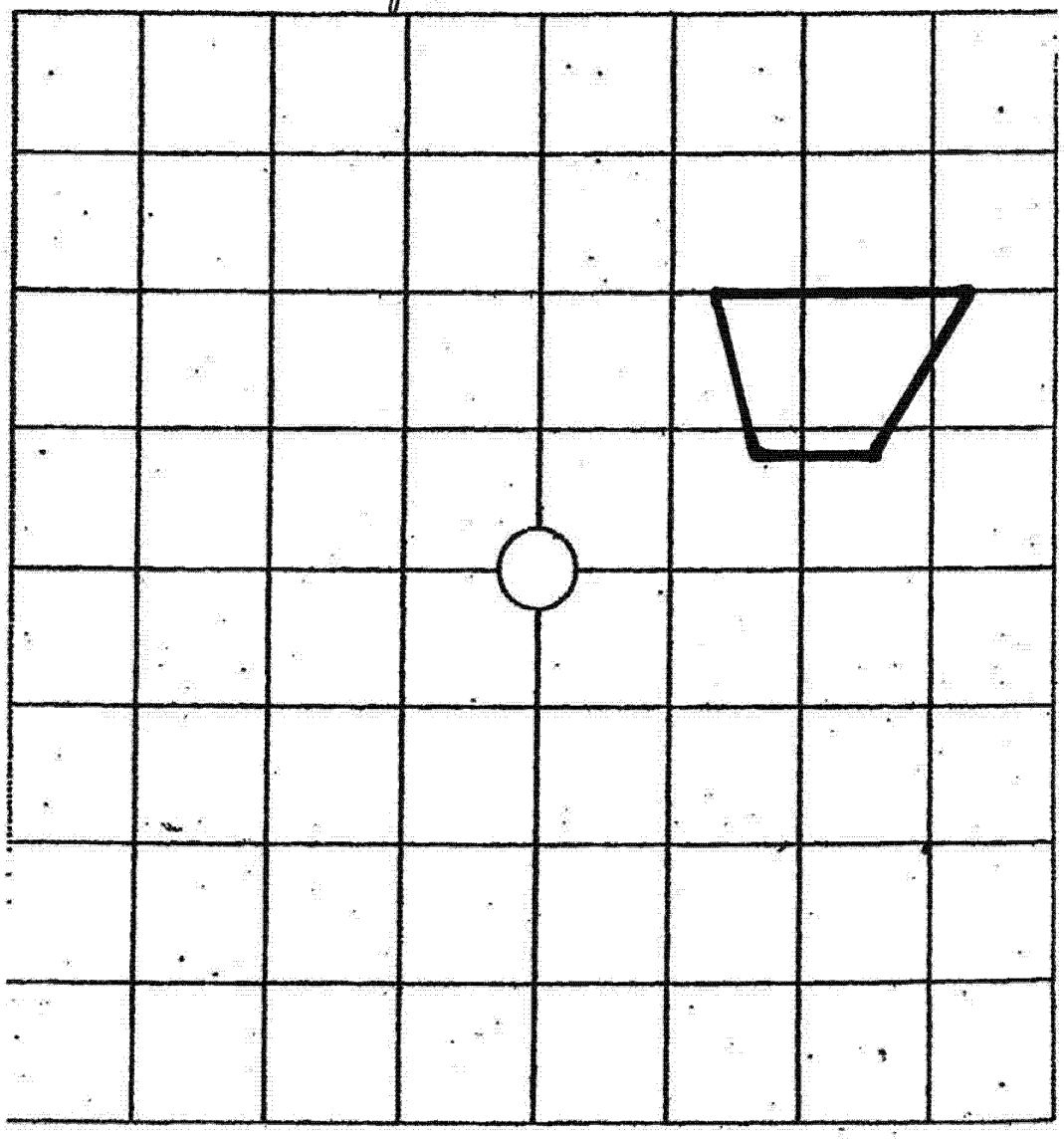

OKLAHOMA DEPARTMENT OF AGRICULTURE
WATER QUALITY SERVICES DIVISION
Legal Location Plat

NORTH

Size: 10 acre
Scale: 1" = 660'
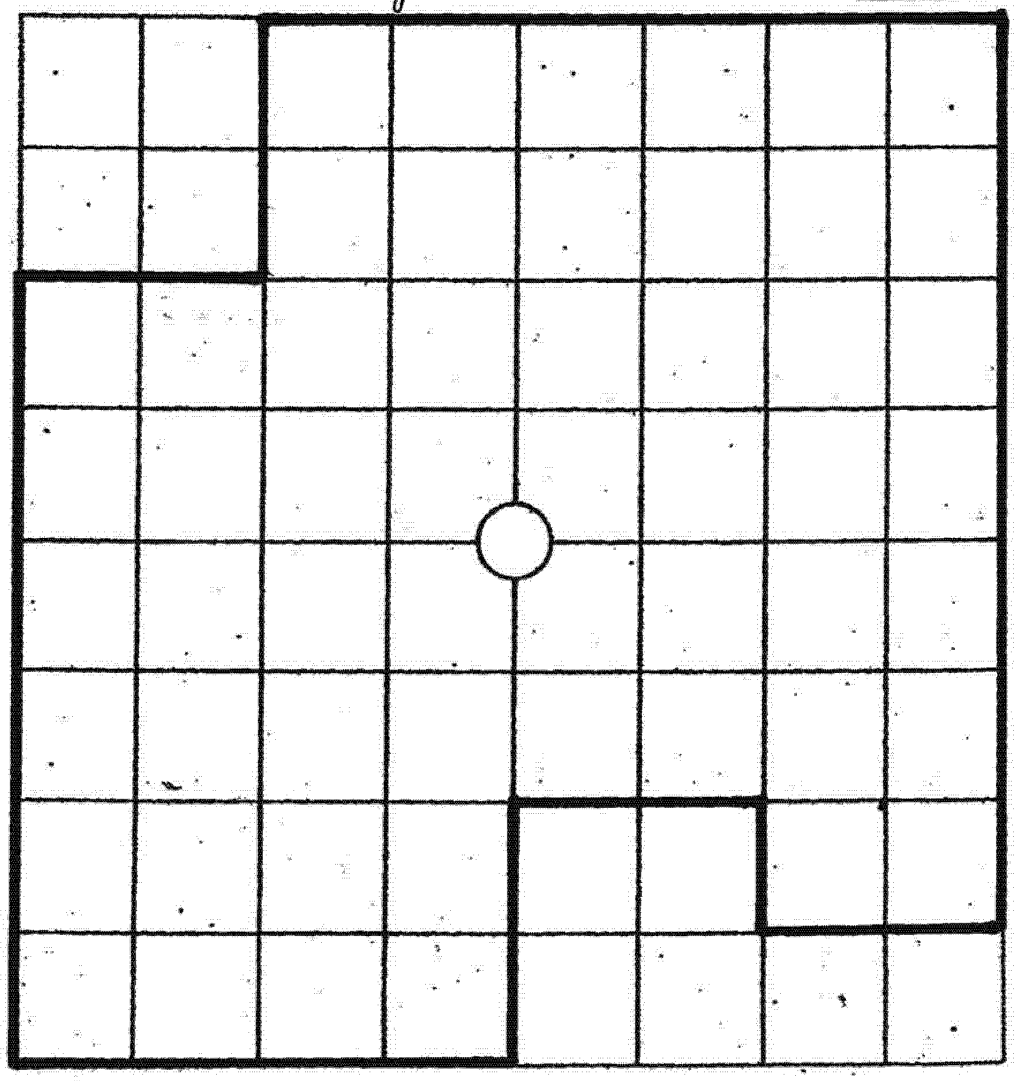
Facility Name W.A. Saunders
Legal Desc. ___, ___, ___ Sec 11 T20N R25E Mer. ___
County Delaware county, Oklahoma