EXHIBIT A-11

ILLINOIS River Water
Intensive Sampling 2007
Tahlequah Team

"Rite in the Rain"®
ALL-WEATHER
ENVIRONMENTAL
No. 550F

If Found Please Return
to: David Page
Bell Legal Group
1631 S. Boston
Tulsa, OK
(918) 398-6800

Intensive Sampling 2007
Tahlequah Team

60F Enviro-Fab C
32291 55021

Location _____ Date 4-22-07

Project / Client OK Chicken Litigation

sample 100mL at a time onto the filter vacuum pump. Water was pulled through the filter paper (Millipore glass fibre prefilters) until the filters started to turn a little green. The filters were removed, folded in half, wrapped in aluminum foil and frozen

4-22-07

Location Little Lee Creek Date 5-15-07

Project / Client TRW - Electrofishing
TASK 5.2

RS-10003 Overcast Day
Temps @ 75°F
Might rain

300' of Stream marked off
Two photos taken looking upstream with ODWC in the background.

On the first pass the battery went dead about mid way through. Replaced with our battery. Completed pass and counted fish.

Before shocking began we had a rain lightening delay for about 45 minutes. First pass electroshocking was approx around 40-45 minutes.

Volts: 350-450
Amps: 5.8-6.3

15 Total Species.

S/M LR-24 Back pack Electroshocker.

RDF

72

Location Little Lee Creek Date 5-15-07

Project / Client IRW-Electroshocking
Task 5.2

Flows in Little Lee Creek ranged between 150-200 CFS. Darters were caught mostly in the shallow low velocity areas.

Checked out RS-10004 - Flow is up, so we may wait until it goes down before shocking

Substrate was cleaned, little algae build up.

Teenagers were swimming at the deep holes ups stream of RS-10003.

Nets mesh size could be smaller to catch larval and young of year.

RDF
5-15-07

73

Location RS-421 Date 5/16/07

Project / Client IRW Elec. Task 5.2
N 36.19387 W 094.70650

0925 - Arrive station, checked in w/ property owner, denied permission. Park NE corner

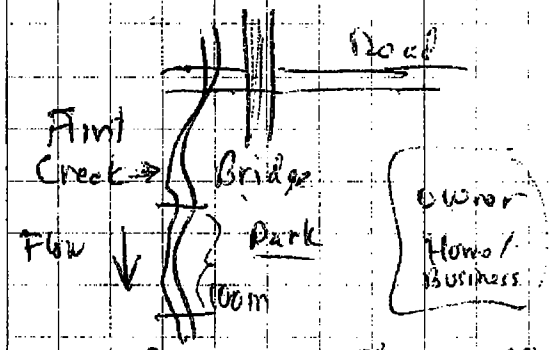

Pass 1 = 10[illegible] am → 11[illegible] am (10[illegible] → 11[illegible])
Results see log book
Pass 2 = 1145 → 1245 pm

Shocked Reach

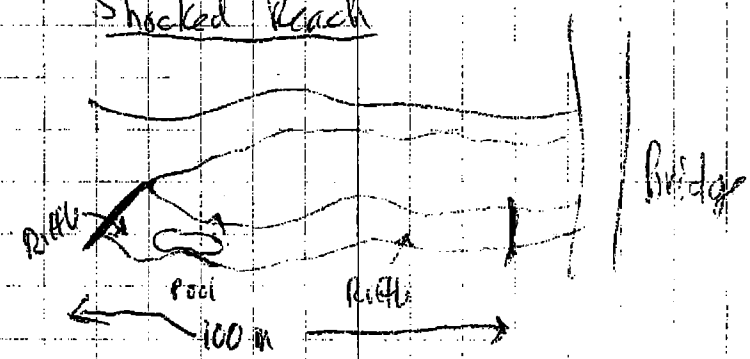

Riffles most production ex. smb (pool)
Done @ 1300

74

Location RS-902 Date 5/16/07

Project / Client IRW Elec.

N 36.21442 } arrive @ 1440 pm
W 094.66517 }

Too deep for backpack/wade
Reserve for boat site
leave @ 1500 pm for backup site.

TB

75

Location BS-HF04 Date 5/16/07

Project / Client IRW Elec.

N 36.20111 W 094.60499

1415 - Arrive site. Select
Shocking US of bridge

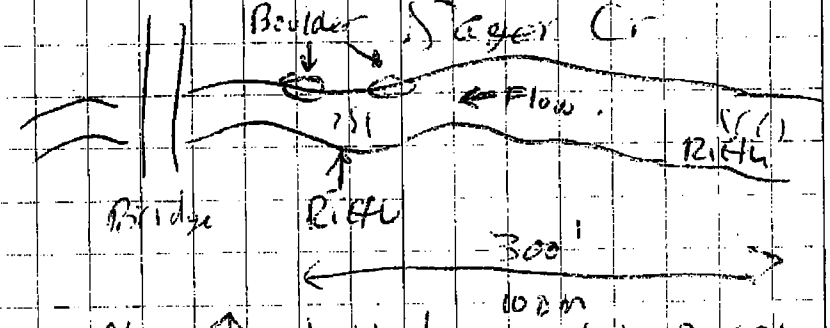

Algae ↑, clarity ↓ compared to RS-421
Pass 1 = 1440 - 1530
Pass 2 = 1550 - 1630
oxygenated pass 1 fish while
doing pass 2. Several small
OTD escaped collection, avoid
numerous small/large fish. DS
block net lessed pass way through
pass 1. Total abundance values
not valid. Done @ 1655

TB

Location IRW - HF Barrell Collection Date 6/14/07

Project / Client Mothy Rice

CDM: Jeremy Berblinger, Kevin K.

Weather: 70-80° - partly cloud, chance of Rain

0920 On site @ HF-02, Springtown
removed barrel.
GPS - N 36.26148, -94.42544

0935 OFF Site HF-02

0955 On Site @ HF-16, Cave Springs
removed Barrel.
GPS - 36.24004, -94.23831

1005 Off site HF-16

1030 On site @ HF-05, Goose Creek
remove barrel.
GPS - N 36.05637, -94.29012

1050 OFF Site HF-05

1105 On Site @ HF-23, Prairie Grove, muddy Fork
Remove Barrel.
GPS: N 35.97979, -94.33795 (Bridge)

1125 OFF Site HF-23

1140 Met Brian, collected barrels for
HF 21, 22, 04

1200 On Site HF-20, Cincinnati creek fish.
remove barrel.
GPS N-36.04184, -94.51280

1215 Off site HF-20

JB 6/14/07

Location See Page 76 Date 6/14/07

Project / Client

1235 On site @ HF-14, @ Hwy 412
Remove barrel
GPS - No reception under bridge use
road crossing coord.

1250 Off Site HF-14.

1325 Head for Tulsa to unload
barrels

1530 Off site for day

Jeff Bell
6/14/07