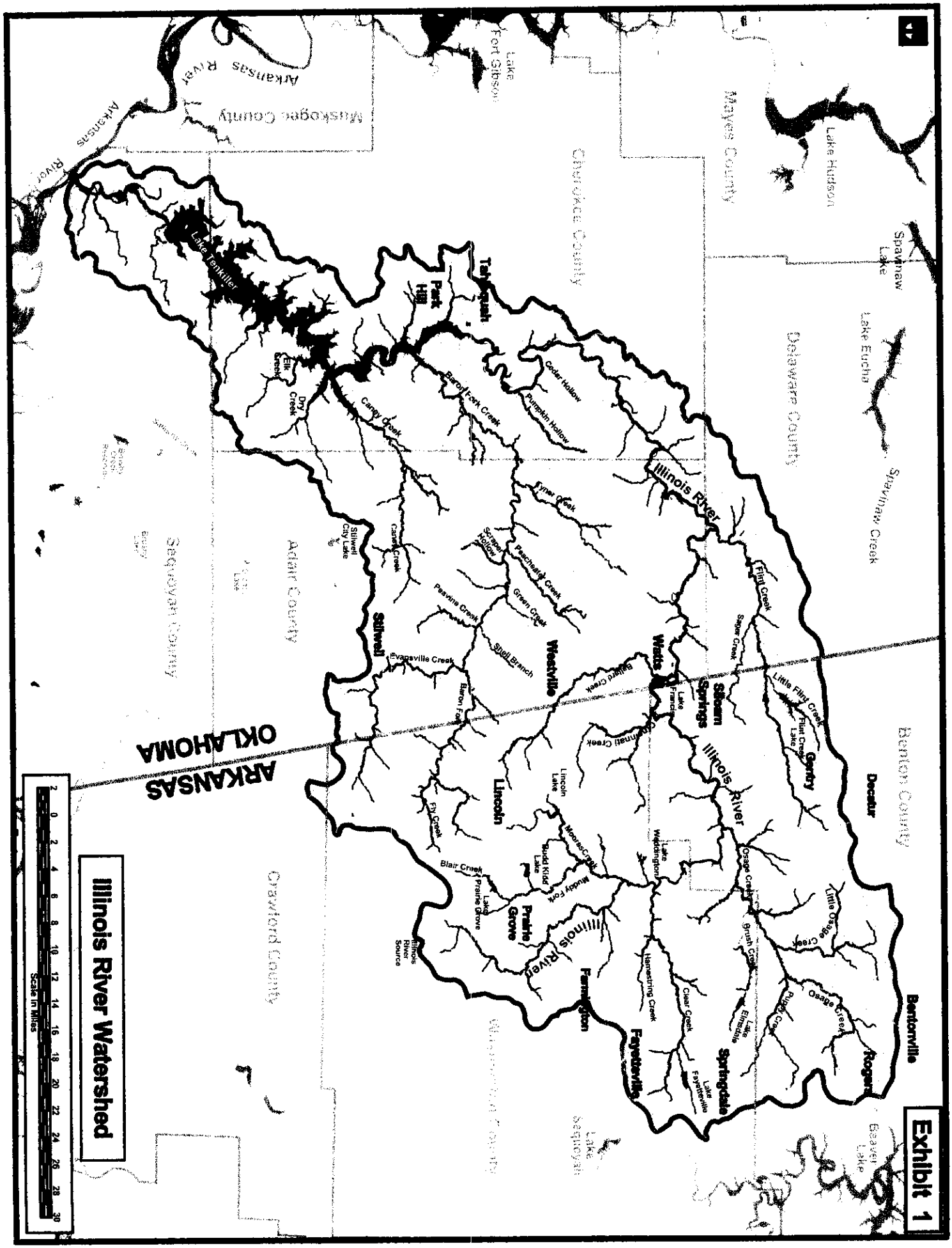
Illinois River Watershed
Exhibit 1
Scale in Miles
2 0 2 4 6 8 10 12 14 16 18 20 22 24 26 28 30
ARKANSAS
OKLAHOMA
Muskogee County
Arkansas River
Lake Fort Gibson
Mayes County
Lake Hudson
Cherokee County
Spavinaw Lake
Lake Eucha
Delaware County
Spavinaw Creek
Benton County
Lake Tenkiller
Tahlequah
Park Hill
Elk Creek
Dry Creek
Caney Creek
Baron Fork Creek
Cedar Hollow
Pumpkin Hollow
Illinois River
Tyner Creek
Scraper Hollow
Peachseater Creek
Green Creek
Peavine Creek
Shell Branch
Evansville Creek
Stilwell City Lake
Stilwell
Adair County
Sequoyah County
Flint Creek
Sager Creek
Little Flint Creek
Flint Creek Lake
Gentry
Decatur
Watts
Lake Francis
Siloam Springs
Bellard Creek
Cincinnati Creek
Westville
Baron Fork
Lincoln
Lincoln Lake
Fly Creek
Blair Creek
Lake Prairie Grove
Prairie Grove
Illinois River Source
Muddy Fork
Moores Creek
Budd Kidd Lake
Lake Weddington
Osage Creek
Little Osage Creek
Brush Creek
Hamestring Creek
Clear Creek
Lake Elmsdale
Lake Fayetteville
Fayetteville
Springdale
Rogers
Bentonville
Osage Creek
Pupp Creek
Crawford County
Lake Sequoyah
Beaver Lake



Exhibit 2

Exhibit 3

Exhibit 4

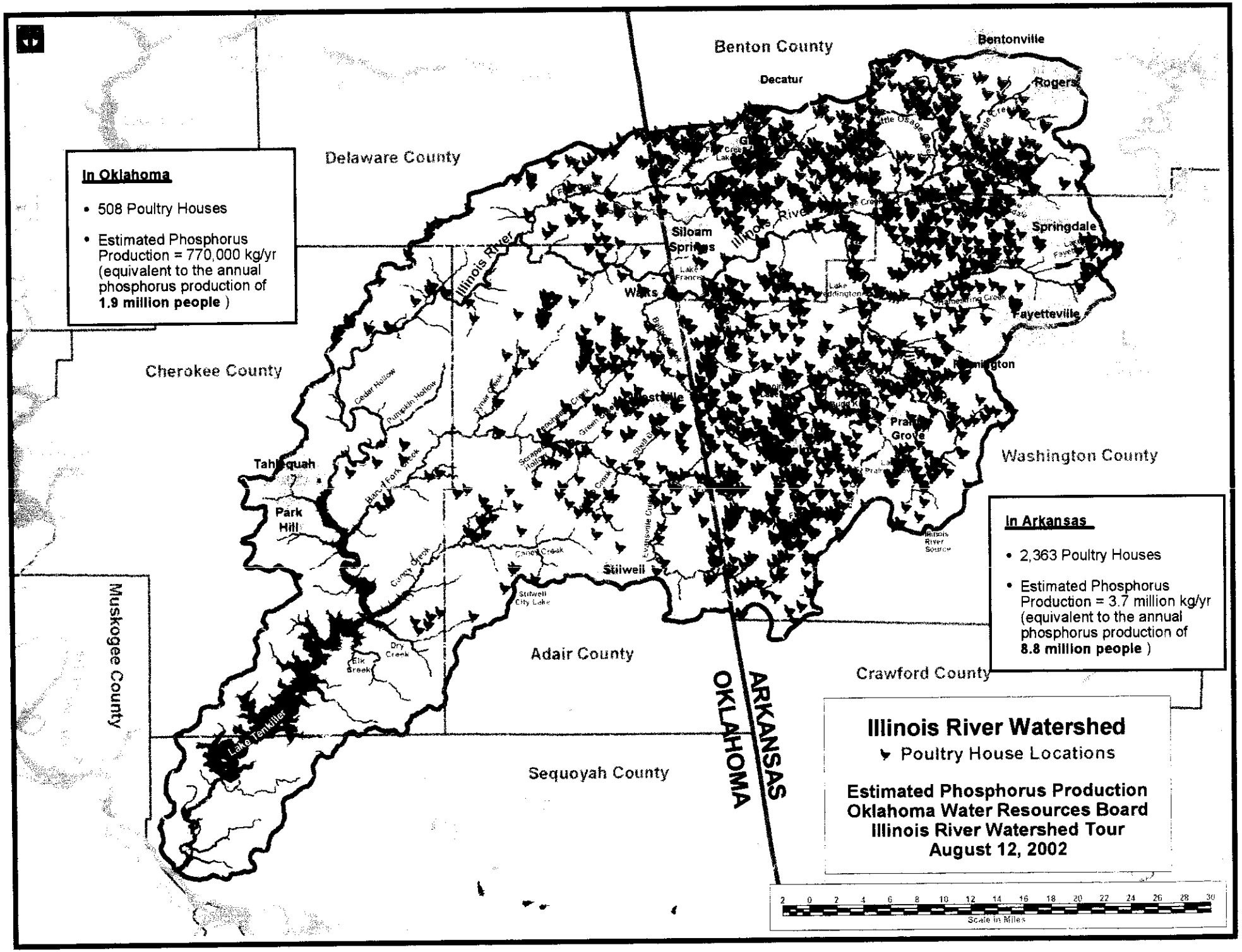

In Oklahoma

- 508 Poultry Houses
- Estimated Phosphorus Production = 770,000 kg/yr (equivalent to the annual phosphorus production of **1.9 million people**)

In Arkansas

- 2,363 Poultry Houses
- Estimated Phosphorus Production = 3.7 million kg/yr (equivalent to the annual phosphorus production of **8.8 million people**)

Illinois River Watershed

Poultry House Locations

Estimated Phosphorus Production
Oklahoma Water Resources Board
Illinois River Watershed Tour
August 12, 2002